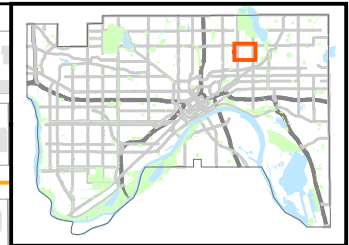
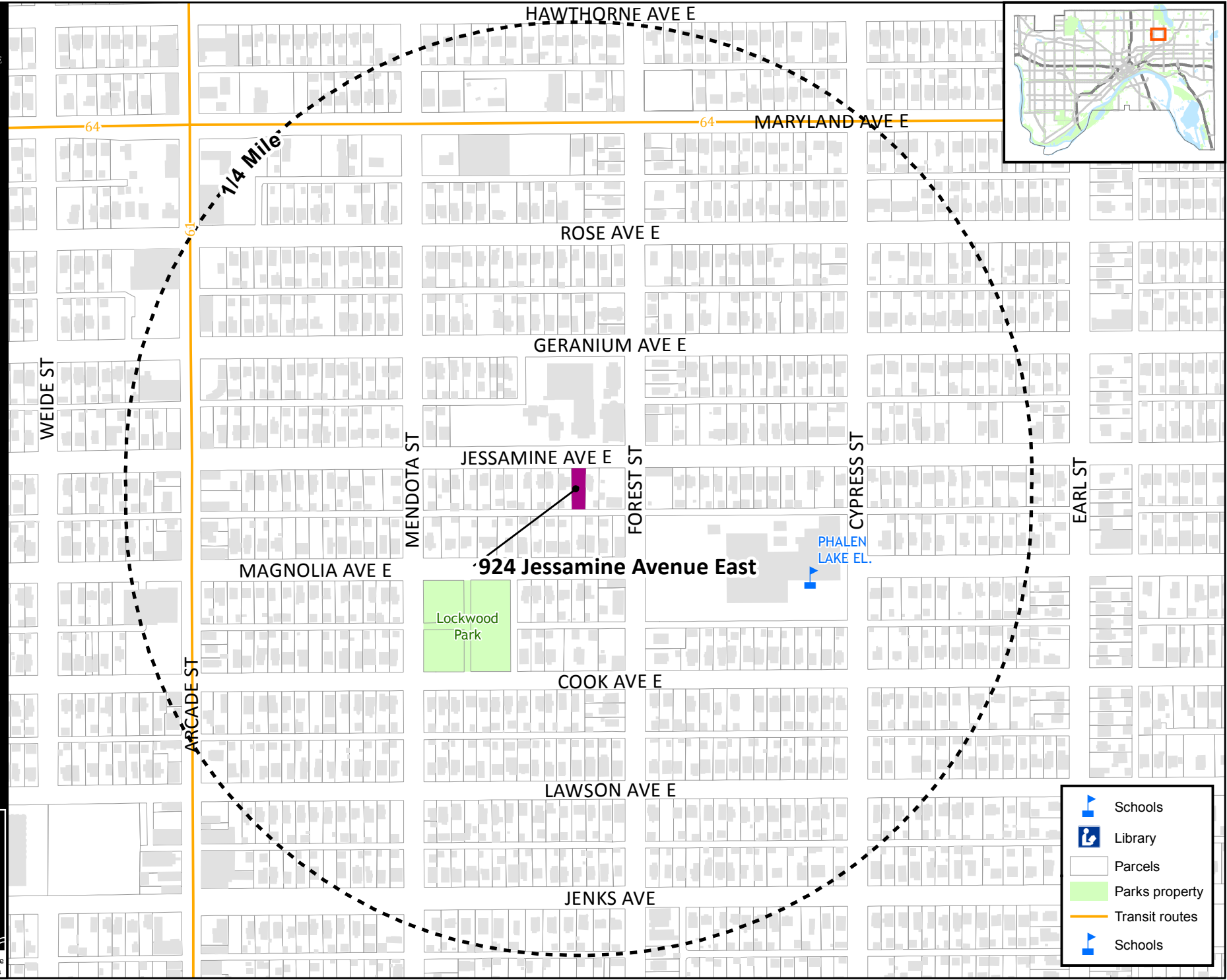








# Attachment B - 924 Jessamine Ave E



The Most Livable City in America

Document Path: K:\GIS\Projects\HRADisposition\mxd\924jessamine.mxd



-  Schools
-  Library
-  Parcels
-  Parks property
-  Transit routes
-  Schools

Source: Saint Paul Departments of Planning and Economic Development, Parks