



# APPLICATION FOR APPEAL

## Saint Paul City Council – Legislative Hearings

310 City Hall, 15 W. Kellogg Blvd.

Saint Paul, Minnesota 55102

Telephone: (651) 266-8585

legislativehearings@ci.stpaul.mn.us

RECEIVED

OCT 21 2025

CITY CLERK

### We need the following to process your appeal:

\$25 filing fee (non-refundable) (payable to the City of Saint Paul) (if cash: receipt number 957232)

Copy of the City-issued orders/letter being appealed & any attachments you may wish to include

Walk In     Mail     Email

Appeal taken by: \_\_\_\_\_

### HEARING DATE & TIME

(provided by Legislative Hearing staff)

Tuesday, November 4, 2025

Location of Hearing:

Telephone: you will be called between 11:00am & 1:00pm

In person (Room 330 City Hall) at: \_\_\_\_\_  
(required for all condemnation orders and Fire C of O revocations and orders to vacate)

## Address Being Appealed:

Number & Street: CDO WESTERN City: ST PAUL State: MN Zip: 55103

Appellant/Applicant: WILLIAM ACREE Email \_\_\_\_\_  
ACREE

Phone Numbers: Business 651 324 4850 Residence \_\_\_\_\_ Cell 651 324 4850

Signature: [Signature] Date: 10-21-25

Name of Owner (if other than Appellant): \_\_\_\_\_

Mailing Address if Not Appellant's: \_\_\_\_\_

Phone Numbers: Residence \_\_\_\_\_ Cell \_\_\_\_\_

What is being appealed and Why? Attachments Are Acceptable

- Vacate Order/Condemnation/Revocation of Fire C of O \_\_\_\_\_
- Summary/Vehicle Abatement \_\_\_\_\_
- Fire C of O Deficiency List/Correction \_\_\_\_\_
- Code Enforcement Correction Notice \_\_\_\_\_
- Vacant Building Registration \_\_\_\_\_
- Other (Fence Variance, Code Compliance, etc.) \_\_\_\_\_



**SAINT PAUL**  
SAFETY & INSPECTIONS

Department of Safety and Inspections (DSI)  
Angie Wiese, PE (MN), CBO, DIRECTOR

375 Jackson Street, Suite 220  
St. Paul, Minnesota 55101-1806  
Phone: 651-266-8989 Fax: 651-266-8951  
Visit our website at [www.stpaul.gov/dsi](http://www.stpaul.gov/dsi)

Yog hais tias joj tsis to taub tsab ntway no, hu rau ntawm (651) 266-8989. Lawv mam nrhiv ib tug'neeg txhais lus los pab koj.

William L Acree  
1145 Glendon St N  
St Paul, MN 55119

## CORRECTION NOTICE

**Date: October 13, 2025**  
**RE: 610 Western Ave N**

Dear Sir/Madam:

The City of Saint Paul, Department of Safety and Inspections has inspected the above referenced property on **October 11, 2025** and has determined that the following deficiencies exist in violation of the Saint Paul Legislative Code.

1. SPLC 34.08. - **VEHICLES:** All vehicles must be correctly licensed, operable, secure from unauthorized entry, and parked on an improved surface. Correct violations, store in a garage or remove.

**ALL VEHICLES, BOATS AND TRAILERS ON THE PROPERTY MUST HAVE CURRENT TABS, MUST BE REGISTERED TO THE PROPERTY, MUST BE FULLY OPERATIONAL, CANNOT BE MISSING ANY VITAL PARTS, CANNOT BE OPEN TO ENTRY AND MUST BE PARKED ON AN APPROVED SURFACE.** PLEASE BRING ALL VEHICLES INTO COMPLIANCE, STORE IN A GARAGE OR REMOVE NON-COMPLIANT VEHICLES FROM THE PROPERTY. THANK YOU.

You are hereby notified to correct these deficiencies in accordance with the appropriate codes. The enforcement Officer will re-inspect these premises on or after **October 22, 2025**, by which date the violations noted must be corrected. Failure to correct these deficiencies may result in an abatement and /or additional fees for re-inspection.

You may file an appeal to this notice by contacting the City Clerk's Office at (651) 266-8585. Any appeal must be made in writing within 10 days of the date of this notice. (You must submit a copy of this Notice when you appeal and pay a filing fee.)

If you have any questions or request additional information concerning this matter, please contact Inspector Richard Kedrowski, at ~~(651) 266-9141~~. To arrange an appointment or request an extension of time to complete repairs, you will need to speak directly to the inspector.

Sincerely,

Richard Kedrowski  
Enforcement Officer  
Badge No: 320

Footnote:

To see the legislative Code go to [www.stpaul.gov](http://www.stpaul.gov) on the internet, click on "Departments", then click on "Department of Safety and Inspections", scroll down the page for the "Codes". Most Correction Notices derive from Chapter 34.

**\*WARNING:** Code inspection and enforcement trips cost the taxpayers money. If multiple trips within a year to your property are required to ensure compliance with the law, you may be charged for the cost of inspections and enforcement trips to your property. Such charges are in addition to any other fines or assessments which may be levied against you and your property.

651-266-9141

RICHARD KIEDROWSKI

LEESA MARIN

651 266 9940



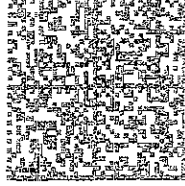
**SAINT PAUL**  
SAFETY & INSPECTIONS

City of Saint Paul  
Department of Safety & Inspections (DSI)

375 Jackson Street, Suite 220  
Saint Paul, MN 55101-1806

SAINT PAUL MN 550

15 OCT 2025PM-1



quadrant.

FIRST-CLASS MAIL

(PM)

\$000.74<sup>0</sup>

10/13/2025 ZIP 55101

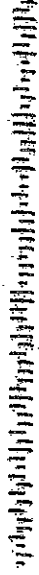
043M81224113

US POSTAGE

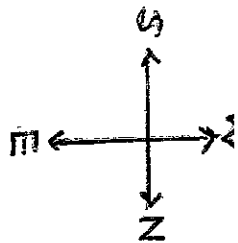
WILLIAM L ACREE  
610 WESTERN AVE N  
ST PAUL MN 55103

3

3/0

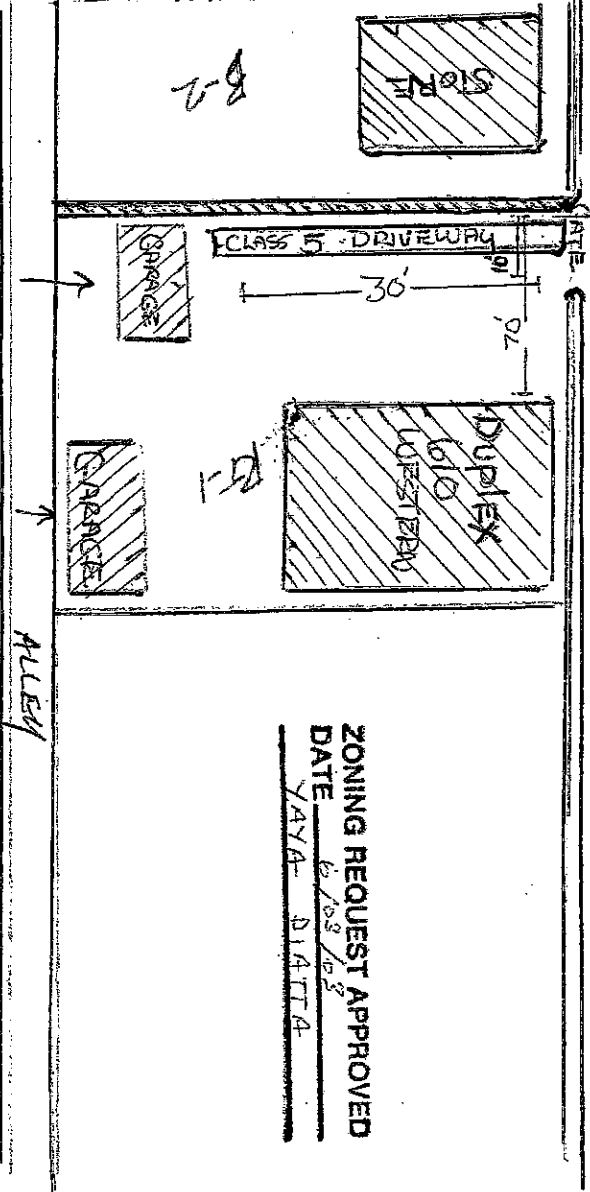


043M81224113



WESTERN

THOMAS



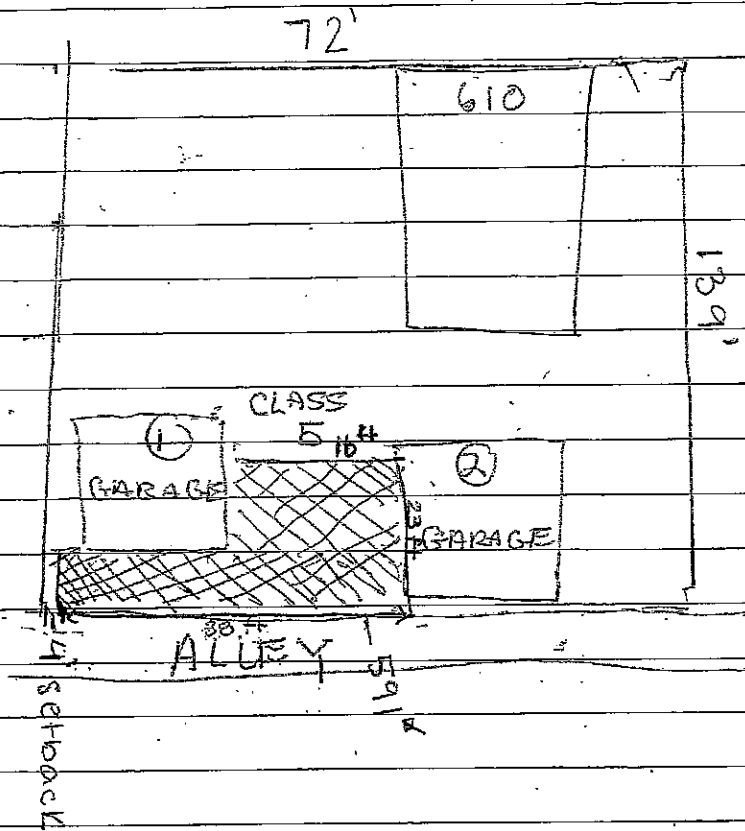
ZONING REQUEST APPROVED  
DATE 6/03/03  
YAYA DIATTA

will Blacktop driveway by August 1, 2003

Bill Acker

5/11/03

610 WESTERN



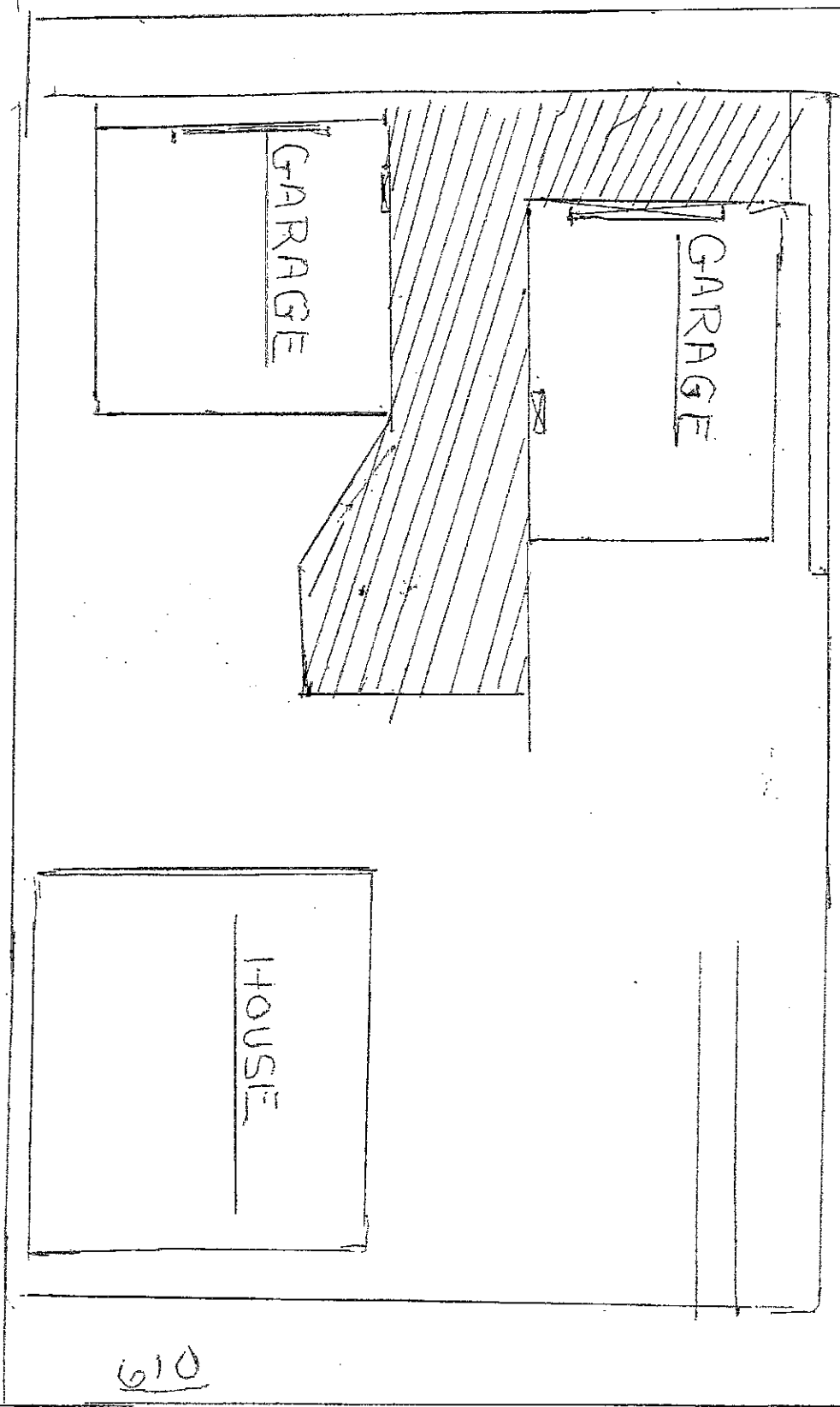
ZONING REQUEST APPROVED

DATE: 5/5/2023


APPROVED BY: EB

PARK LOT 1

STORE 1



WESTERN



Esti Community Maps Contributors, Metropolitan Council, MetroGIS, MN Dept Natural Resources, © OpenStreetMap, Microsoft, Esri, TomTom, Garmin, SafeGraph, GeoTechnologies, Inc, METI/MASA, USGS, EPA, NPS.



The Geographic Information System (GIS) Data to which this notice is attached are made available pursuant to the Minnesota Government Data Practices Act (Minnesota Statutes Chapter 13). The GIS Data are provided to you "AS IS" and without any warranty as to their performance, merchantability, or fitness for any particular purpose. The GIS Data were developed by the City of Saint Paul for its own internal business purposes. The City of Saint Paul does not represent or warrant that the GIS Data or the data documentation are error-free, complete, current, or accurate. You are responsible for any consequences resulting from your use of the GIS Data or your reliance on the GIS Data. You should consult the data documentation for this particular GIS Data to determine the limitations of the GIS Data and the precision with which the GIS Data may depict distance, direction, location, or other geographic features. If you transmit or provide the GIS Data (or any portion of it) to another





Esri Community Maps Contributors, Metropolitan Council, MetroGIS, MN Dept Natural Resources, © OpenStreetMap, Microsoft, Esri, TomTom, Garmin, SafeGraph, GeoTechnologies, Inc, METI/WASA, USGS, EPA, NPS,

The Geographic Information System (GIS) Data to which this notice is attached are made available pursuant to the Minnesota Government Data Practices Act (Minnesota Statutes Chapter 13). The GIS Data are provided to you "AS IS" and without any warranty as to their performance, merchantability, or fitness for any particular purpose. The GIS Data were developed by the City of Saint Paul for its own internal business purposes. The City of Saint Paul does not represent or warrant that the GIS Data or the data documentation are error-free, complete, current, or accurate. You are responsible for any consequences resulting from your use of the GIS Data or your reliance on the GIS Data. You should consult the data documentation for this particular GIS Data to determine the limitations of the GIS Data and the precision with which the GIS Data may depict distance, direction, location, or other geographic features. If you transmit or provide the GIS Data (or any portion of it) to another