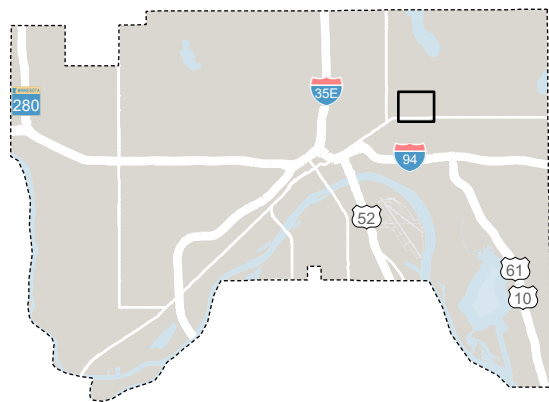
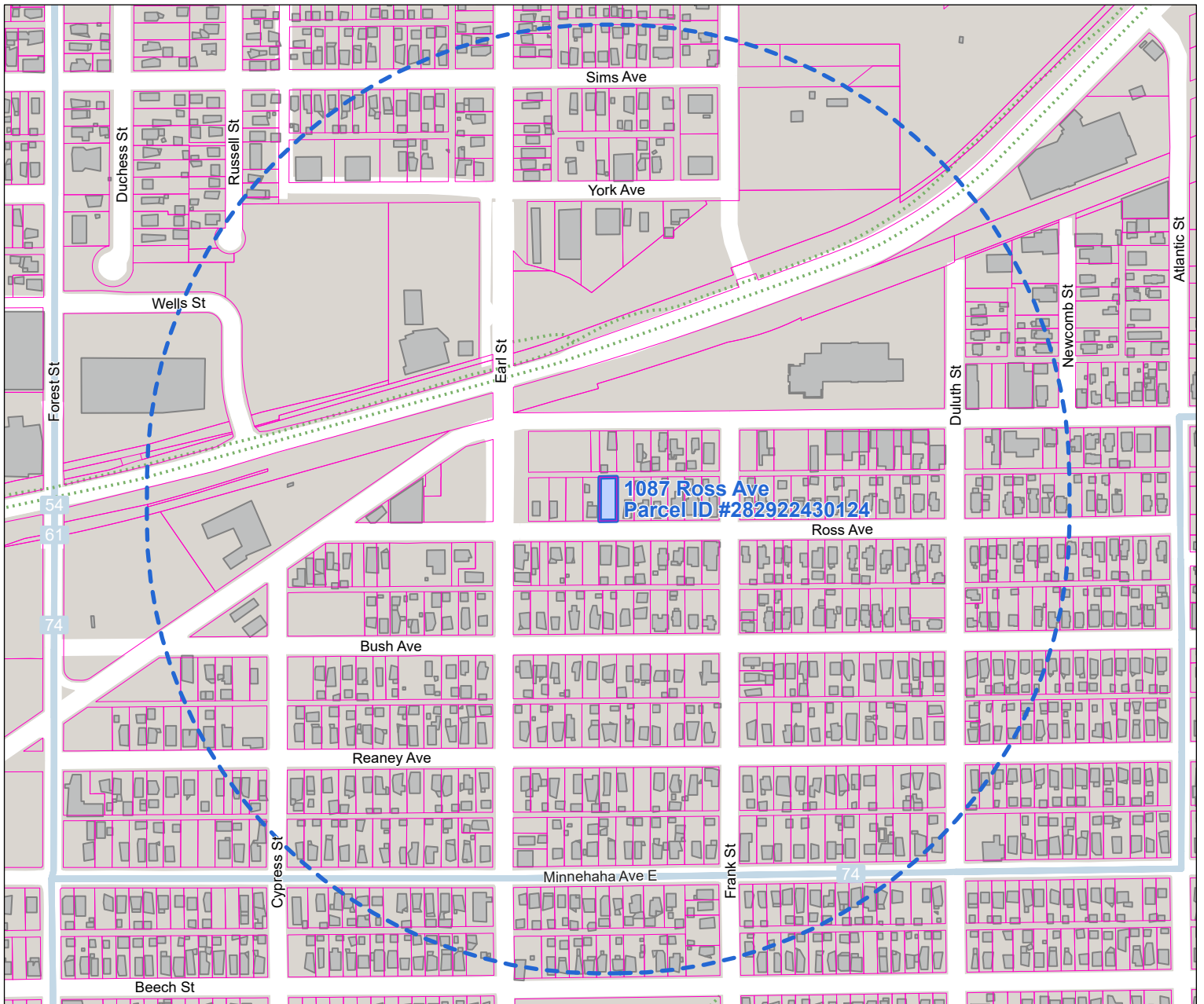












1087 Ross Avenue



-  Subject Property
-  Quarter Mile Distance

-  Fire Stations
-  Library Locations
-  Police Stations
-  Recreation Facilities
-  Schools
-  Trails
-  Transit Routes
-  Transit Stops

DATA CREDITS: St. Paul Enterprise GIS; Parcel Polygons: current Ramsey County data via Minnesota Geospatial Commons; Road and Building Polygons: 2017 impervious surface dataset, Ramsey County; Water bodies via Minnesota DNR. • LIMITATIONS ON USE: This document was prepared by the Saint Paul Planning and Economic Development Department and is intended to be used for reference and illustrative purposes only. This drawing is not a legally recorded plan, survey, official tax map or engineering schematic and is not intended to be used as such. • DATE: 5/29/2026 2:38 PM • DOCUMENT PATH: C:\Users\51131\OneDrive - City of Saint Paul\PED - Data, Research & Mapping - Documents\Projects\HRA Board Reports\2026\2026-05-29 - 1087 Ross Ave for Clair Petry\4 - GIS\1087 Ross Ave.aprx

