

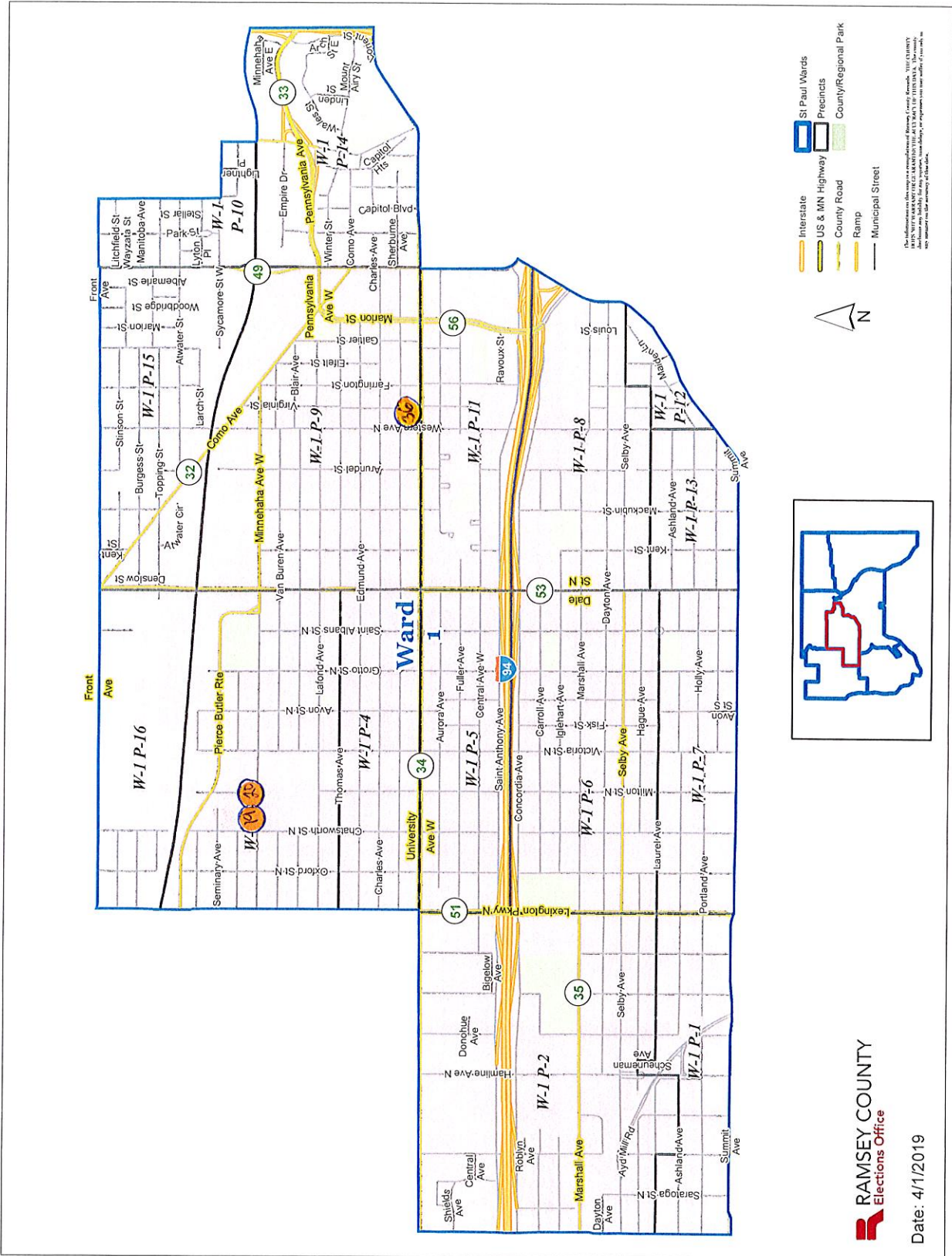
Icon	#	Unit	Location Description	Media	Market
	1	298	Larpentuer Avenue W/O Rice S/L	Bulletins	Minnesota
	2	299	Larpenteur Avenue W/O Rice S/L	Bulletins	Minnesota
	3	300	University Avenue W/O Lexington N/L	Bulletins	Minnesota
	4	301	University Avenue W/O Lexington N/L	Bulletins	Minnesota
	5	316	I-94 N/O Vandalia Avenue N/L	Bulletins	Minnesota
	6	317	I-94 N/O Vandalia Avenue N/L	Bulletins	Minnesota
	7	318	Maryland Avenue W/O I-35E S/L	Bulletins	Minnesota
	8	319	Maryland Avenue W/O I-35E N/L	Bulletins	Minnesota
	9	803	N/S MARSHALL, 125 FT. E/O CLEVELAND	Junior Posters	Minnesota
	10	804	N/S MARSHALL, 125 FT. E/O CLEVELAND	Junior Posters	Minnesota
	11	805	N/S RANDOLPH, 100 FT. E/O HAMLINE	Junior Posters	Minnesota
	12	806	N/S RANDOLPH, 100 FT. E/O HAMLINE	Junior Posters	Minnesota
	13	810	TRANSFER RD. 1000.00 ft W/O SNELLING	Junior Posters	Minnesota
	14	811	TRANSFER RD. 1500.00 ft W/O SNELLING	Junior Posters	Minnesota
	15	812	TRANSFER RD. 1500.00 ft W/O SNELLING	Junior Posters	Minnesota
	16	813	W/S PRIOR AVE 25.00 ft N/O ST. ANTHONY	Junior Posters	Minnesota
	17	817	N/S MARYLAND 50.00 ft W/O DALE	Junior Posters	Minnesota
	18	818	N/S MARYLAND 50.00 ft W/O DALE	Junior Posters	Minnesota
	19	821	MINNEHAHA 100.00 ft E/O CHATSWORTH	Junior Posters	Minnesota



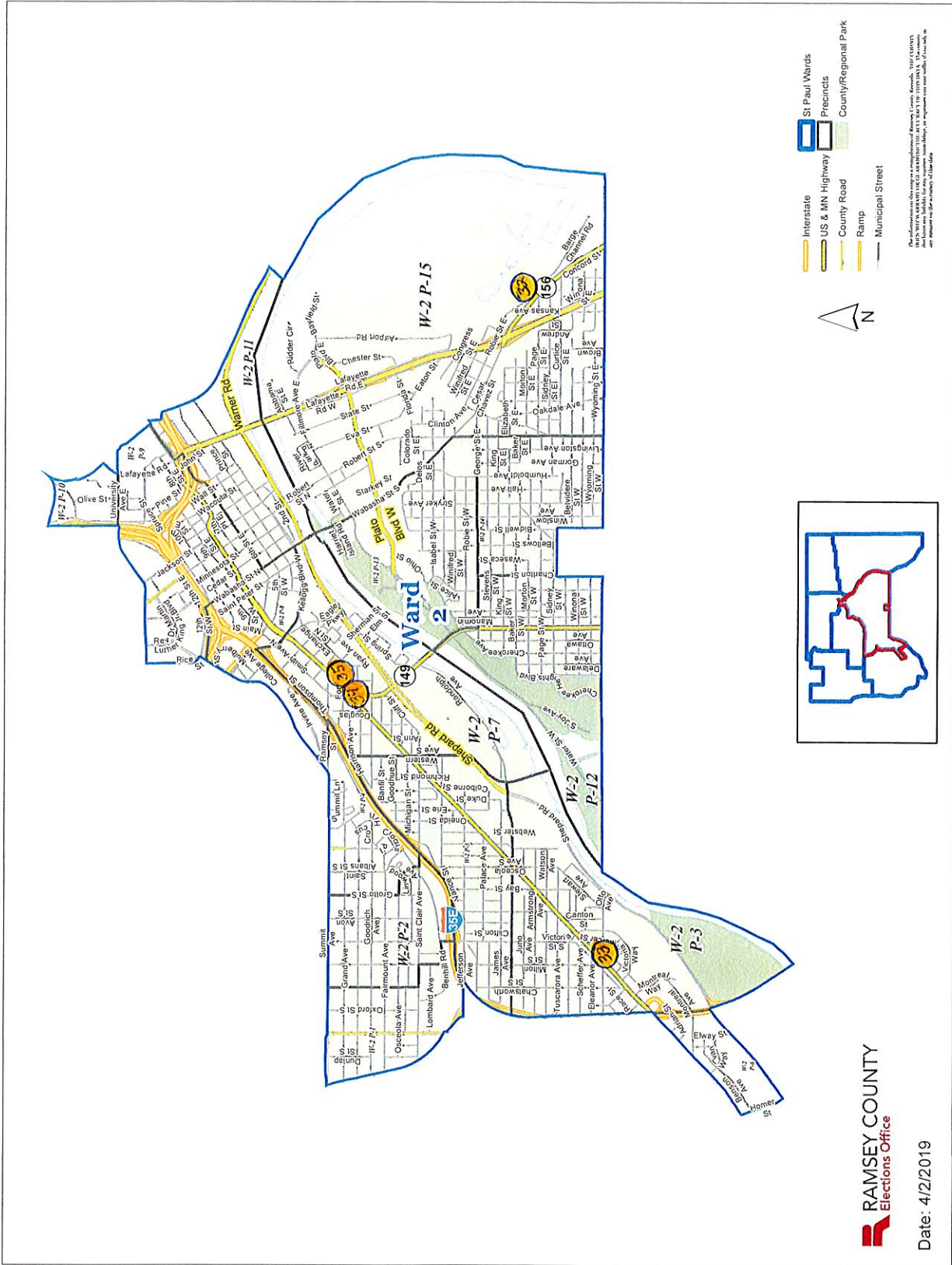
These locations are not on hold, this list is for proposal purposes only. For availabilities contact your sales representative.

20	822	MINNEHAHA 100.00 ft E/O CHATSWORTH	Junior Posters	Minnesota
21	827	N/S PIERCE BUTLER 50.00 ft W/O GRIGGS	Junior Posters	Minnesota
22	829	S/S COMO AVE, 50.00 ft W/O HWY 280	Junior Posters	Minnesota
23	830	S/S LARPENTEUR 50.00 ft W/O RICE	Junior Posters	Minnesota
24	831	S/S LARPENTEUR 50.00 ft W/O RICE	Junior Posters	Minnesota
25	841	E/S PAYNE AVE 10.00 ft S/O SIMS	Junior Posters	Minnesota
26	855	E/S ARCADE ST. 100.00 ft S/O CLEAR	Junior Posters	Minnesota
27	856	E/S ARCADE ST. 100.00 ft S/O CLEAR	Junior Posters	Minnesota
28	859	S/S 7TH ST. 25.00 ft E/O ROSS	Junior Posters	Minnesota
29	860	N/S SUBURBAN W/O WHITE BEAR AVE	Junior Posters	Minnesota
30	861	N/S SUBURBAN W/O WHITE BEAR AVE	Junior Posters	Minnesota
31	863	W/S WHITE BEAR AVE 50.00 ft S/O ARLINGTON	Junior Posters	Minnesota
32	868	ES CONCORD 1000.00 ft N/O BARGE CHANNEL	Junior Posters	Minnesota
33	871	S/S WEST 7TH ST. 200.00 ft E/O OTTO	Junior Posters	Minnesota
34	872	S/S W. 7TH 50.00 ft N/O DOUGLAS	Junior Posters	Minnesota
35	873	S/S W. 7TH 50.00 ft N/O DOUGLAS	Junior Posters	Minnesota
36	809W	N/S UNIVERSITY 120.00 ft E/O WESTERN	Junior Posters	Minnesota
37	840W	E/S PAYNE AVE 10.00 ft S/O SIMS	Junior Posters	Minnesota
38	322	W/S I-35 E N/O CAYUGA	Bulletin	

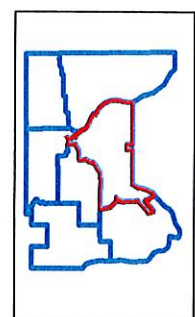
WARD #	SIGN FACES
1	3
2	4
3	2
4	12
5	9
6	6
7	2



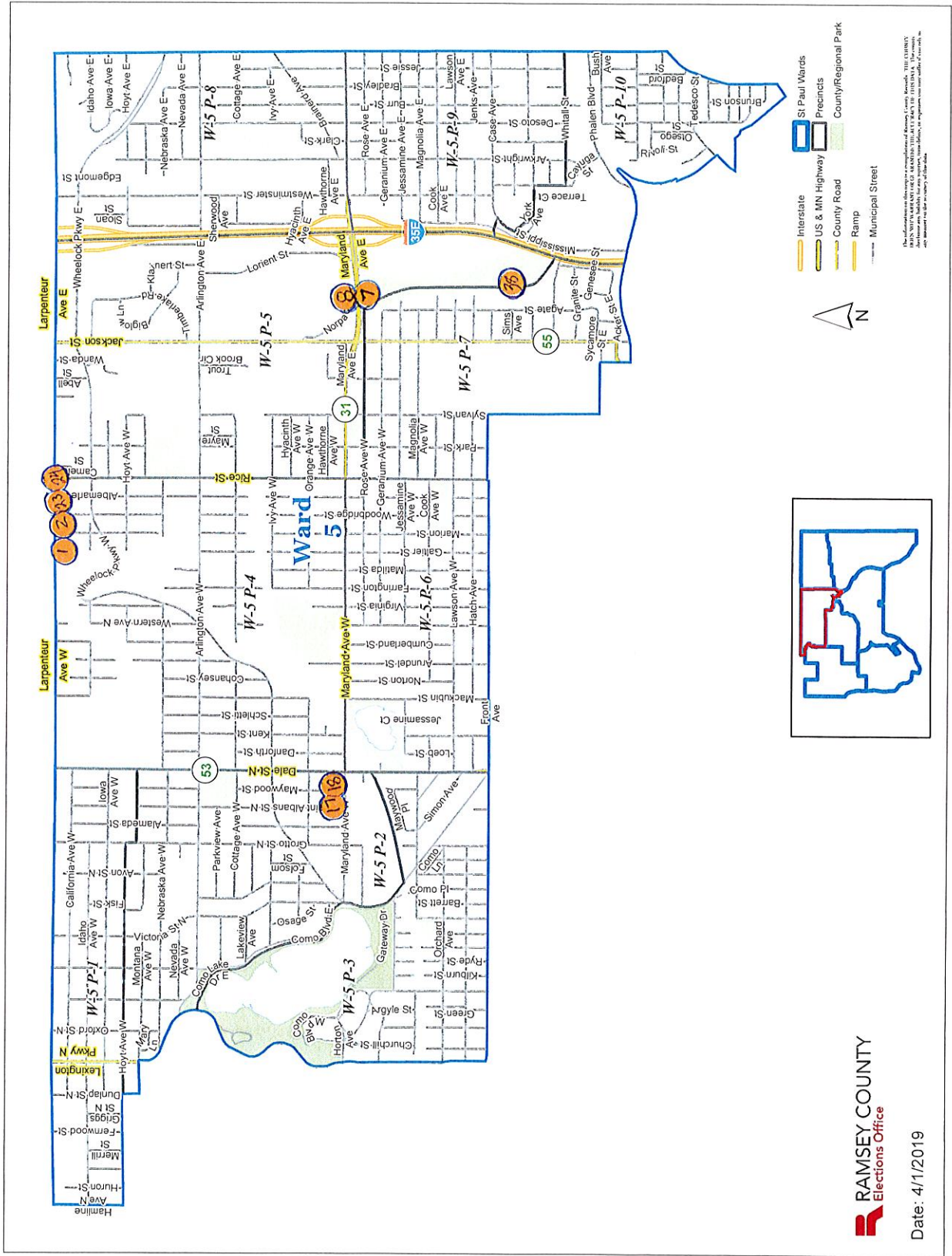
The information on this map is a compilation of Ramsey County Records. While Ramsey County has taken reasonable steps to ensure the accuracy of this information, it is not guaranteed. The information is provided for informational purposes only. It is not intended to be used for any purpose other than the one intended by Ramsey County.



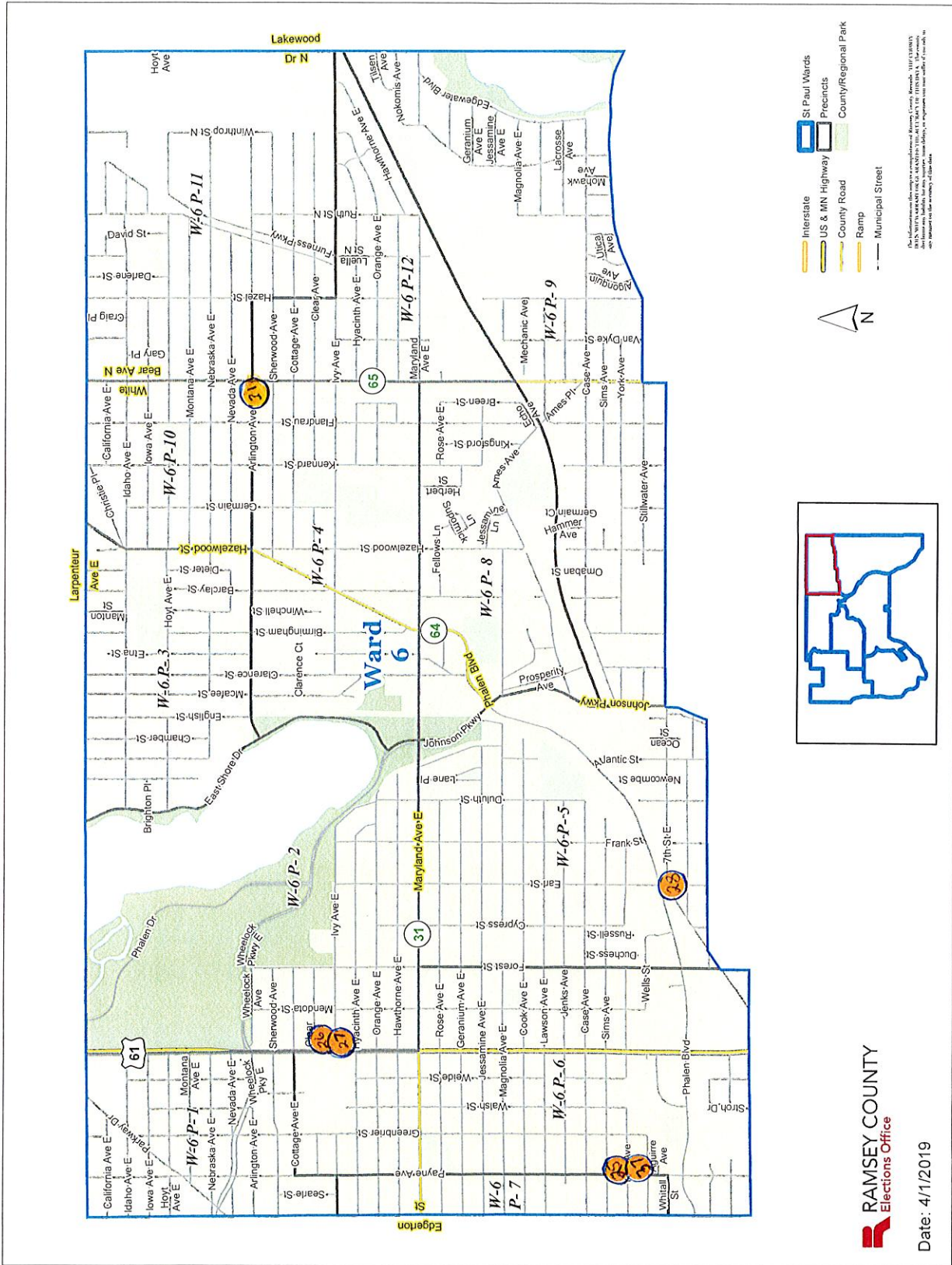
- St Paul Wards
- Precincts
- County/Regional Park
- Interstate
- US & MN Highway
- County Road
- Ramp
- Municipal Street



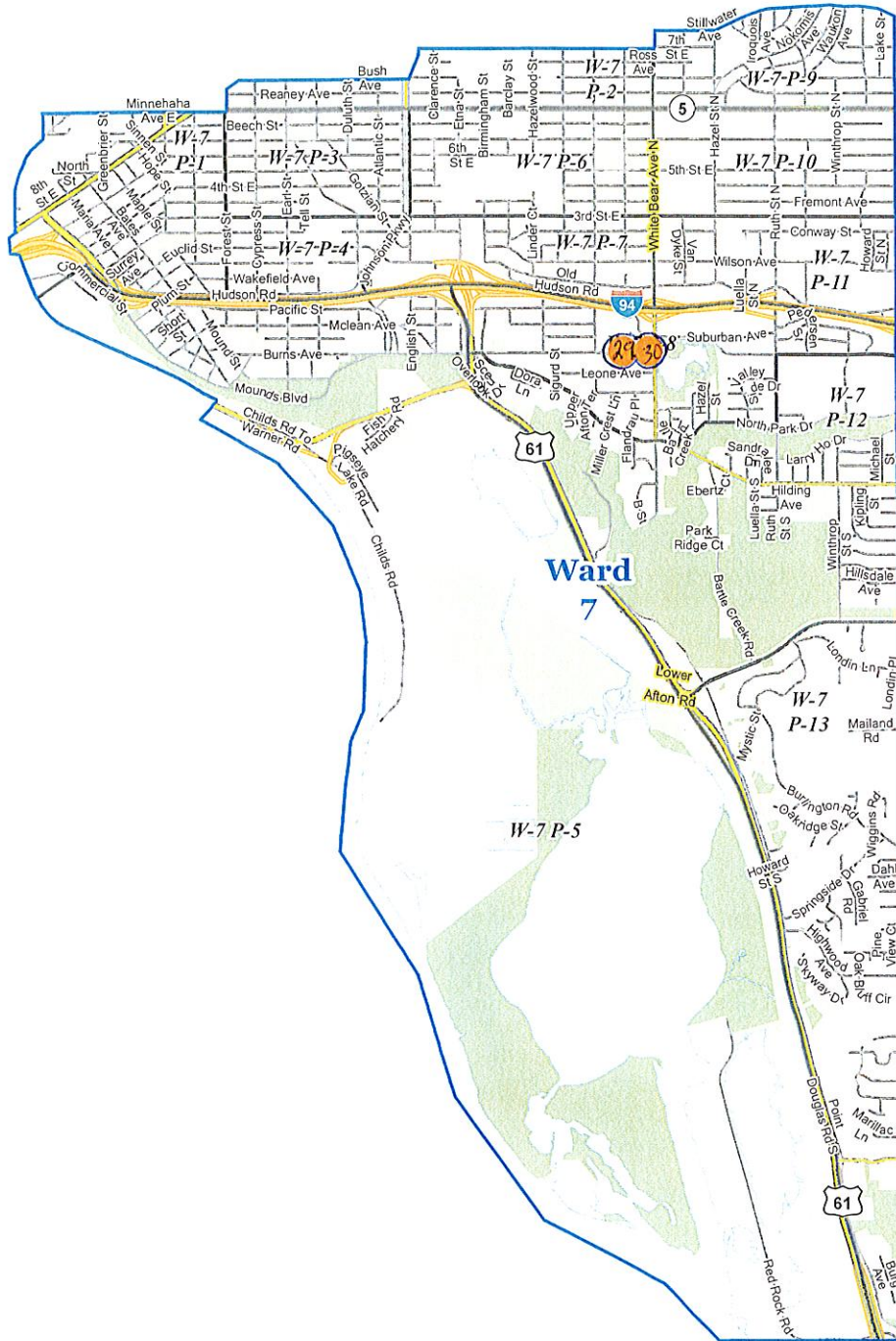
The information on this map is a compilation of Ramsey County, Minnesota, 2018 Census data. The information is subject to change without notice. The information is provided for informational purposes only. The information is not intended to be used for any other purpose.



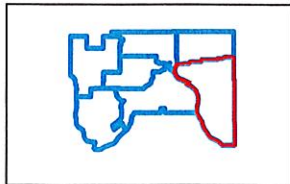
This information is developed by a computerized mapping system. While every effort is made to ensure the accuracy of this information, the County/Regional Park boundaries are subject to change without notice. For more information, please contact the Ramsey County Elections Office at 651-266-3333.



The information displayed on this map was derived from the Minnesota Statewide Geographic Information System (GIS) data provided by the Minnesota Department of Transportation (MnDOT). The information is provided "as is" and is not intended to be used for any purpose other than that for which it was originally intended. The information is not intended to be used for any purpose other than that for which it was originally intended.



Ward
7



- Interstate
- US & MN Highway
- County Road
- Ramp
- Municipal Street
- St Paul Wards
- Precincts
- County/Regional Park



The information on this map is a reproduction of Ramsey County Records. THE COUNTY DOES NOT WARRANT OR GUARANTEE THE ACCURACY OF THIS DATA. THE COUNTY DOES NOT BE LIABLE for any injuries, loss of life or property you may suffer as a result of any reliance on the accuracy of this data.