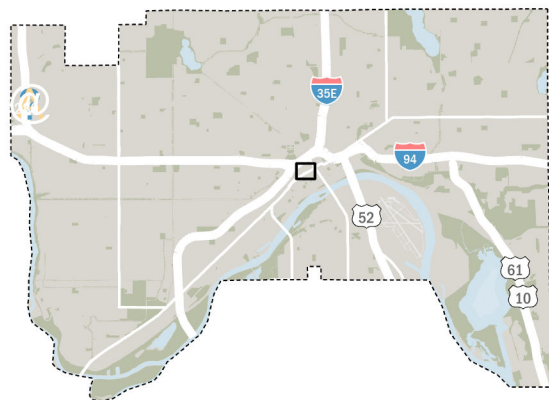
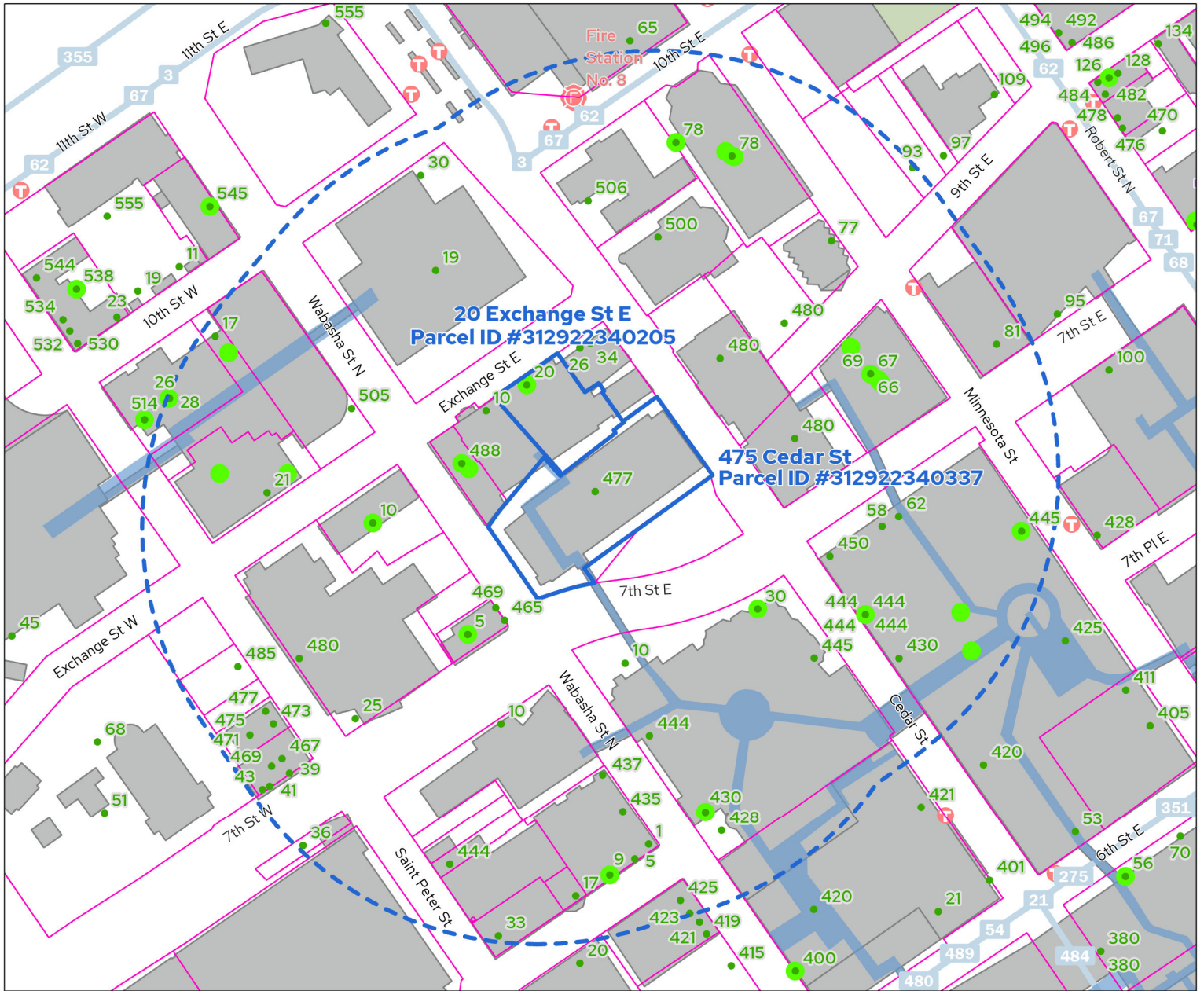














475 Cedar Street and 20 Exchange Street E

HRA Board Report Map • Wednesday, January 31, 2024



-  Subject Property
-  1/10th Mile Distance
-  Subject Property

-  Fire Stations
-  Library Locations
-  Police Stations
-  Recreation Facilities
-  Schools
-  Trails
-  Transit Routes
-  Transit Stops
-  Subject Property

DATA CREDITS: St. Paul Enterprise GIS, Parcel Polygons: current Ramsey County data via Minnesota Geospatial Commons; Road and Building Polygons: 2017 impervious surface dataset, Ramsey County; Water bodies via Minnesota DNR. - LIMITATIONS ON USE: This document was prepared by the Saint Paul Planning and Economic Development Department and is intended to be used for reference and illustrative purposes only. This drawing is not a legally recorded plan, survey, official tax map or engineering schematic and is not intended to be used as such. • DATE: 1/31/2024 3:57 PM • DOCUMENT PATH: C:\Users\j37665\City of Saint Paul\PED-Research & Mapping - Documents\Projects\HRA Board Reports\2024\2024-01-30 475 Cedar Street for Jenn Dull\4 - GIS\2024-01-30 475 Cedar Street for Jenn Dull.aprx

