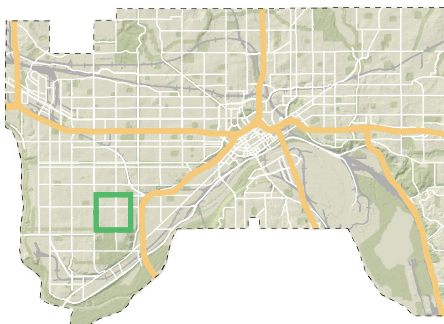
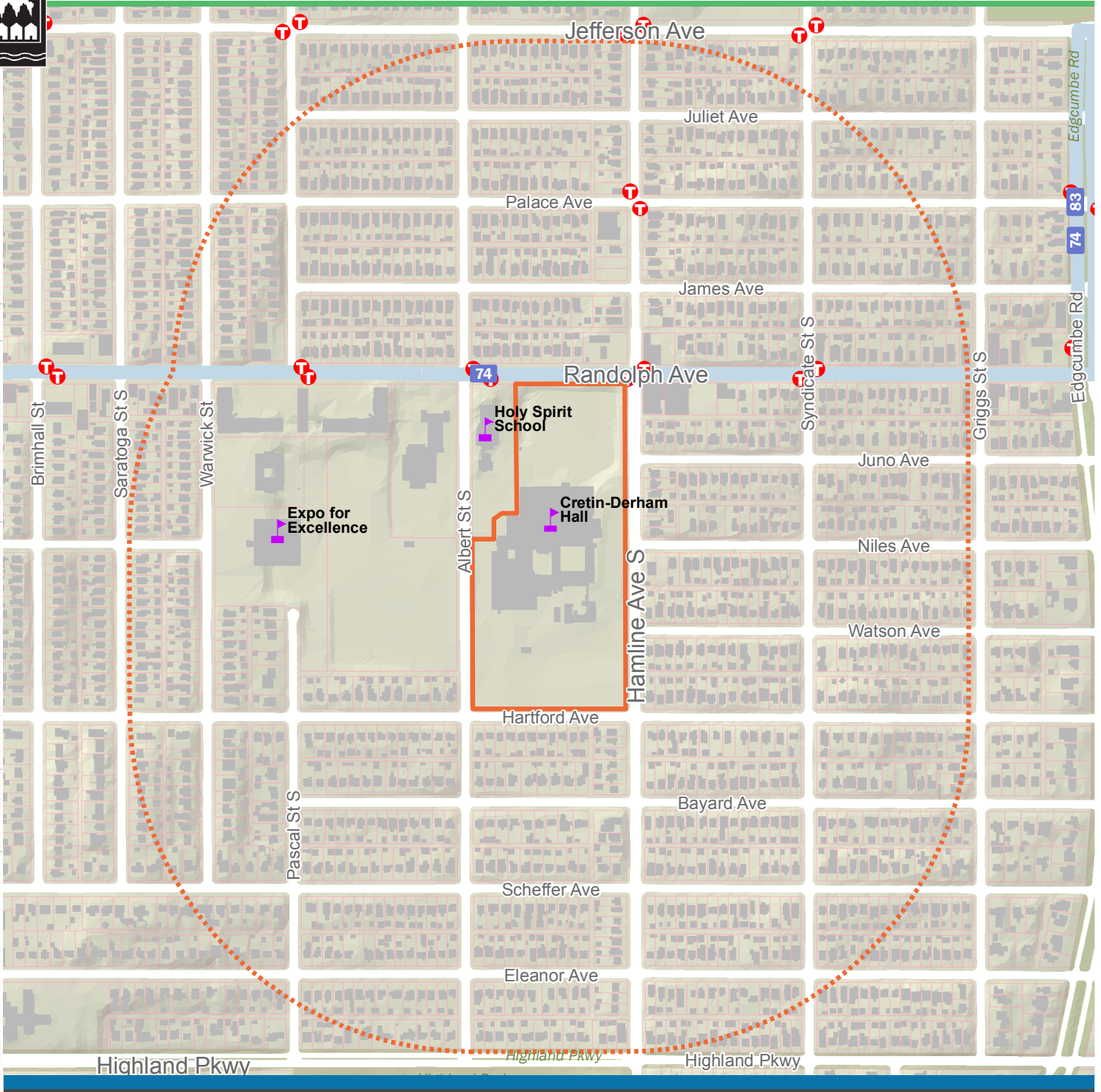





Cretin-Derham Hall Conduit Bond Project

Date: 4/2/2019 9:57:44 AM Document Path: K:\GIS\Projects\HRA\BoardReports\Archive\2019\Cretin-Derham Hall Conduit Bond Project\Cretin-Derham Hall Conduit Bond Project - Map.mxd



-  Bus Routes
-  Bus Stops
-  Subject Parcel(s)
-  Quarter Mile Distance
-  Parcels
-  Schools

This document was prepared by the Saint Paul Planning and Economic Development Department and is intended to be used for reference and illustrative purposes only. This drawing is not a legally recorded plan, survey, official tax map or engineering schematic and is not intended to be used as such. Data sources: City of Saint Paul (Parks, Street Centerlines, Libraries, Rec Centers); Ramsey County (Street Outlines, Building Footprints, Parcels); Minnesota Geospatial Commons (Hydrography, Highways, Transit Lines and Stops, and Topography)

