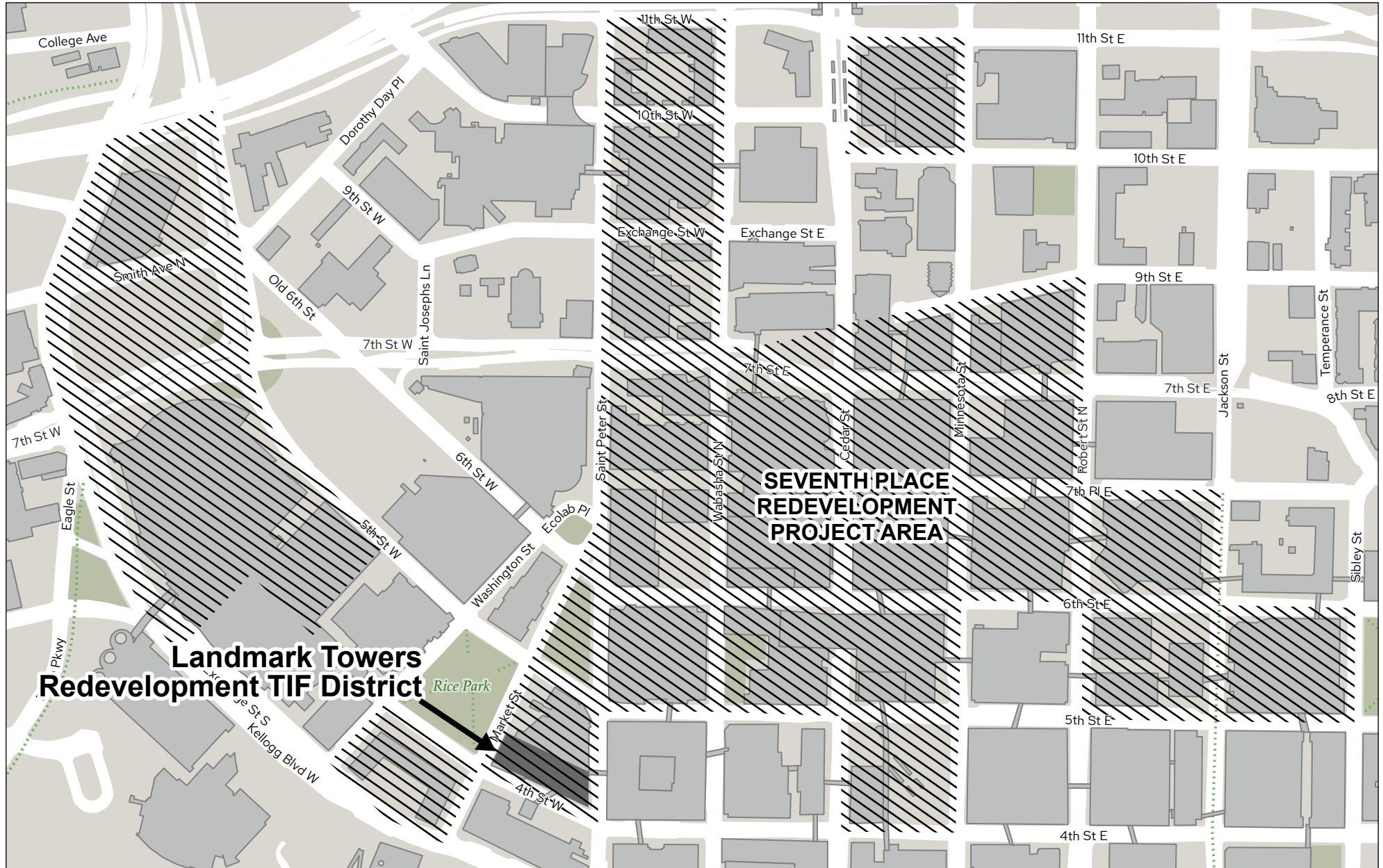




Map of Landmark Towers Redevelopment TIF District

Located within the Seventh Place Redevelopment Project Area • Thursday, July 6, 2023



-  Seventh Place Redevelopment Project Area
-  Landmark Towers Redevelopment TIF District



DATA CREDITS: St. Paul Enterprise GIS; Parcel Polygons: current Ramsey County data via Minnesota Geospatial Commons; Road and Building Polygons: 2017 Impervious surface dataset, Ramsey County; Water bodies via Minnesota DNR. • LIMITATIONS ON USE: This document was prepared by the Saint Paul Planning and Economic Development Department and is intended to be used for reference and illustrative purposes only. This drawing is not a legally recorded plan, survey, official tax map or engineering schematic and is not intended to be used as such. • DATE: 7/6/2023 3:05 PM • DOCUMENT PATH: C:\Users\spauldin\City of Saint Paul\PED-Research & Mapping - Documents\Analysis\Investments and Programs\TIF\2023-07-06 - Landmark Towers Redevelopment TIF District for Jenny Wolfe\4 - GIS\Landmark Towers Rdev TIF District.aprx