



# Frogtown/Thomas-Dale Neighborhood, population data

## Decennial Census

2010

[SHOW MARGIN OF ERROR](#)

14,877

2020

15,593



Minnesota Compass is a project of Wilder Research



[Contact](#) | [Partners](#) | [Privacy Policy](#)

**SIGN UP FOR OUR NEWSLETTER**

©2022. All rights reserved.

Email address

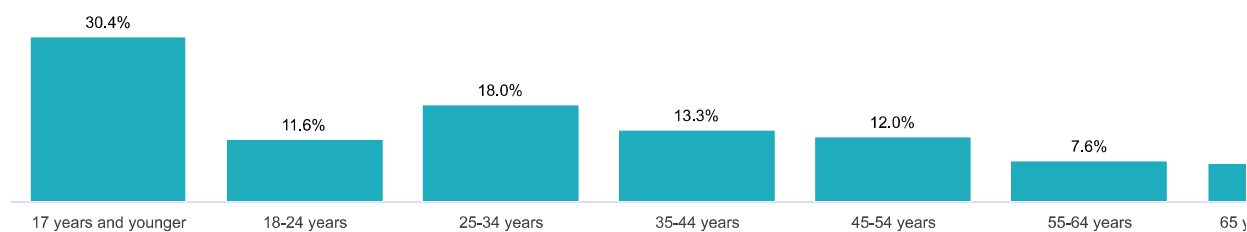
**SIGN UP**

# Frogtown/Thomas-Dale neighborhood, population by age group



## Frogtown/Thomas-Dale Neighborhood, population by age group

2016-2020



[SHOW MARGIN OF ERROR](#)

### Age (2016-2020)

Under 5 years	1,156	7.5%
5-9 years	1,601	10.3%
10-14 years	1,328	8.6%
15-17 years	629	4.1%
18-24 years	1,804	11.6%
25-34 years	2,796	18.0%
35-44 years	2,066	13.3%
45-54 years	1,856	12.0%
55-64 years	1,186	7.6%
65-74 years	783	5.0%
75-84 years	234	1.5%
85 years and older	71	0.5%



COMPILED by COMPASS 

Minnesota Compass is a project of Wilder Research

[Contact](#) | [Partners](#) | [Privacy Policy](#)



SIGN UP FOR OUR NEWSLETTER

Get Compass updates

[SIGN UP](#)

# Frogtown/Thomas-Dale neighborhood, population by sex



SHOW MARGIN OF ERROR

## Sex (2016-2020)

Male	7,520	48.5%
Female	7,992	51.5%



Minnesota Compass is a project of Wilder Research



[Contact](#) | [Partners](#) | [Privacy Policy](#)

SIGN UP FOR OUR NEWSLETTER

©2022. All rights reserved.

Email address



# Frogtown/Thomas-Dale neighborhood, population by race/ethnicity

SHOW MARGIN OF ERROR

## Race & Ethnicity (2016-2020)

White	3,800	24.5%
Of Color	11,009	71.0%
Black or African American alone	4,072	26.3%
American Indian and Alaskan Native alone	suppressed	
Asian or Pacific Islander alone	4,706	30.3%
Other alone	suppressed	
Two or more races alone	1,064	6.9%
Hispanic or Latino (of any race)	1,649	10.6%



Minnesota Compass is a project of Wilder Research



[Contact](#) | [Partners](#) | [Privacy Policy](#)

SIGN UP FOR OUR NEWSLETTER

©2022. All rights reserved.

Email address

SIGN UP



# Frogtown/Thomas-Dale neighborhood, population by language

SHOW MARGIN OF ERROR

## Language spoken (2016-2020)

Population (5 years and older)	14,356	100.0%
English only	8,087	56.3%
Language other than English	6,269	43.7%
Speaks English less than "very well"	3,485	24.3%



Minnesota Compass is a project of Wilder Research

[Contact](#) | [Partners](#) | [Privacy Policy](#)



SIGN UP FOR OUR NEWSLETTER

Email address

SIGN UP

©2022. All rights reserved.



# Frogtown/Thomas-Dale neighborhood, population by disability status

SHOW MARGIN OF ERROR

## Disability status (2016-2020)

Total population for whom disability status is determined	15,474	100.0%
Population with a disability	2,695	17.4%



Minnesota Compass is a project of Wilder Research



[Contact](#) | [Partners](#) | [Privacy Policy](#)

SIGN UP FOR OUR NEWSLETTER

Email address

©2022. All rights reserved.

# Frogtown/Thomas-Dale neighborhood, population by nativity



SHOW MARGIN OF ERROR

## Nativity (2016-2020)

Foreign-born residents

4,406

28.4%



Minnesota Compass is a project of Wilder Research

[Contact](#) | [Partners](#) | [Privacy Policy](#)



SIGN UP FOR OUR NEWSLETTER

Email address

SIGN UP

©2022. All rights reserved.



# Frogtown/Thomas-Dale neighborhood, population by residency

[SHOW MARGIN OF ERROR](#)

## Residence one year ago (2016-2020)

Population (1 year and over in US)	15,294	100.0%
Same residence	12,543	82.0%
Different residence in the U.S.	2,549	16.7%
Different residence outside the U.S.	suppressed	



Minnesota Compass is a project of Wilder Research

[Contact](#) | [Partners](#) | [Privacy Policy](#)



**SIGN UP FOR OUR NEWSLETTER**

Email address

[SIGN UP](#)

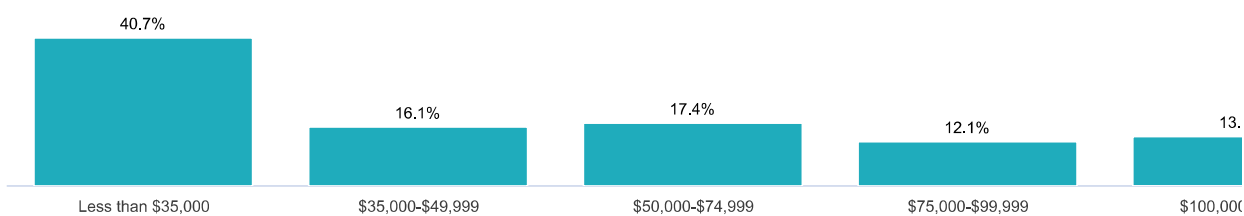
©2022. All rights reserved.



# Frogtown/Thomas-Dale neighborhood, household by income



Frogtown/Thomas-Dale Neighborhood, households by income (2020 dollars)  
2016-2020



[SHOW MARGIN OF ERROR](#)

## Household income (2020 dollars) (2016-2020)

Total households	4,902	100.0%
Less than \$35,000	1,994	40.7%
\$35,000-\$49,999	790	16.1%
\$50,000-\$74,999	853	17.4%
\$75,000-\$99,999	594	12.1%
\$100,000 or more	672	13.7%
Median household income (2020 dollars)	\$ 46,250	100.0%



Minnesota Compass is a project of Wilder Research

[Contact](#) | [Partners](#) | [Privacy Policy](#)



SIGN UP FOR OUR NEWSLETTER

Email address

[SIGN UP](#)

©2022. All rights reserved.

[Get Compass updates](#)

# Frogtown/Thomas-Dale neighborhood, poverty status



SHOW MARGIN OF ERROR

**Poverty (2016-2020)**

All people for whom poverty status is determined	15,467	100.0%
With income below poverty	3,957	25.6%
With income 100-149 of poverty	3,100	20.0%
With income 150-199 of poverty	1,232	8.0%
With income 200 of poverty or higher	7,178	46.4%
17 years and younger (percent of people under age 18)	1,527	32.5%
18-24 (percent of people age 18-24)	347	19.3%
25-34 (percent of people age 25-34)	569	20.3%
35-44 (percent of people age 35-44)	338	16.4%
45-54 (percent of people age 45-54)	603	32.5%
55-64 (percent of people age 55-64)	329	27.8%
18-64 (percent of people 18-64)	2,187	22.5%
65 years and older (percent of people age 65+)	244	23.0%



Minnesota Compass is a project of Wilder Research

[Contact](#) | [Partners](#) | [Privacy Policy](#)



SIGN UP FOR OUR NEWSLETTER

Email address

SIGN UP

©2022. All rights reserved.

Get Compass updates

# Frogtown/Thomas-Dale neighborhood, health coverage among population



SHOW MARGIN OF ERROR

## Health coverage (2016-2020)

Total population age 65 and under for whom health insurance coverage status is determined

14,411 93.1%

Population 65 and under without health insurance coverage

1,447 10.0%



Minnesota Compass is a project of Wilder Research



[Contact](#) | [Partners](#) | [Privacy Policy](#)

SIGN UP FOR OUR NEWSLETTER

©2022. All rights reserved.

Email address

SIGN UP

# Frogtown/Thomas-Dale neighborhood, housing units



SHOW MARGIN OF ERROR

**Total housing units (2016-2020)**

Total housing units 5,332 100.0%

**Owned and Rental Housing (2016-2020)**

Vacant housing units (seasonal units included) 430 8.1%

Occupied housing units 4,902 91.9%

Average household size 2.8 100.0%

Owner-occupied 2,146 40.3%

Average household size 2.9 100.0%

Renter-occupied 2,756 51.7%

Average household size 2.9 100.0%

**Year built (2016-2020)**

2000 or later 416 7.8%

1970-1999 1,000 18.7%

1940-1969 1,212 22.7%

1939 or earlier 2,705 50.7%



Minnesota Compass is a project of Wilder Research

[Contact](#) | [Partners](#) | [Privacy Policy](#)



SIGN UP FOR OUR NEWSLETTER

Email address

SIGN UP

©2022. All rights reserved.

Get Compass updates

# Frogtown/Thomas-Dale neighborhood, household data



SHOW MARGIN OF ERROR

## Households (2016-2020)

Total households 4,902 100.0%

## Households by type (2016-2020)

Family households 2,965 60.5%

    With children under 18 years 2,053 41.9%

    Married-couple family households 1,530 31.2%

        With children under 18 years 1,016 20.7%

    Single-person family households 1,435 29.3%

        With children under 18 years 1,037 21.1%

Nonfamily households 1,937 39.5%

    Householder living alone 1,299 26.5%

        65 years and over 333 6.8%

Households with one or more children under 18 years 2,053 41.9%

Households with one or more people 65 years and over 835 17.0%

## Year householder moved into unit (2016-2020)

Moved in 2010 or later 3,295 67.2%

Moved in 2000-2009 786 16.0%

Moved in 1990-1999 361 7.4%

Moved in 1989 or earlier 460 9.4%



Minnesota Compass is a project of Wilder Research

Contact | Partners | Privacy Policy



SIGN UP FOR OUR NEWSLETTER

Email address

SIGN UP

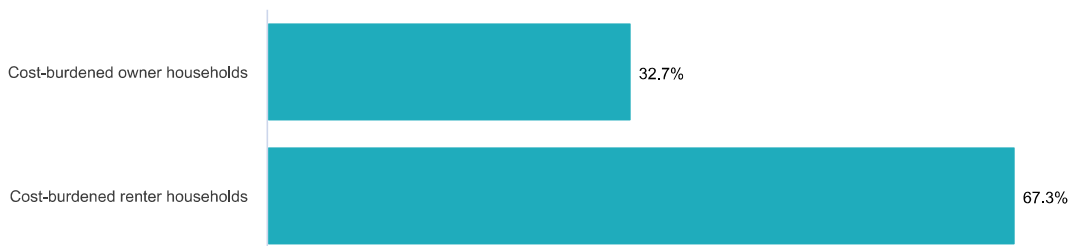
©2022. All rights reserved.

Get Compass updates

# Frogtown/Thomas-Dale neighborhood, cost-burdened households by type



Frogtown/Thomas-Dale Neighborhood, cost-burdened households by ty  
2016-2020



[SHOW MARGIN OF ERROR](#)

### Cost-burdened households (2016-2020)

All households for which cost burden is calculated	4,826	100.0%
Cost-burdened households	1,974	40.9%
Owner households for which cost burden is calculated	2,136	100.0%
Cost-burdened owner households	646	30.2%
Renter households for which cost burden is calculated	2,689	100.0%
Cost-burdened renter households	1,328	49.4%

### Rent paid (2016-2020)

Households paying rent	2,703	100.0%
Median rent paid (2020 dollars)	\$ 803	100.0%



Minnesota Compass is a project of Wilder Research

[Contact](#) | [Partners](#) | [Privacy Policy](#)



SIGN UP FOR OUR NEWSLETTER

Email address

[SIGN UP](#)

©2022. All rights reserved.

[Get Compass updates](#)

# Frogtown/Thomas-Dale neighborhood, transportation data



SHOW MARGIN OF ERROR

## Vehicles per household (2016-2020)

No vehicles	958	19.5%
1 vehicle available	2,053	41.9%
2 vehicles available	1,225	25.0%
3 or more vehicles available	666	13.6%

## Transportation to work (2016-2020)

Workers (16 years and older)	6,456	100.0%
Car, truck, or van (including passengers)	4,865	75.4%
Public transportation	1,097	17.0%
Walked, biked, worked at home, or other	493	7.6%

## Travel time to work (2016-2020)

Total workers age 16+ (not home based)	6,151	100.0%
Less than 10 minutes	507	8.2%
10-19 minutes	1,724	28.0%
20-29 minutes	1,742	28.3%
30 minutes or longer	2,179	35.4%



Minnesota Compass is a project of Wilder Research

[Contact](#) | [Partners](#) | [Privacy Policy](#)



SIGN UP FOR OUR NEWSLETTER

Email address

SIGN UP

©2022. All rights reserved.

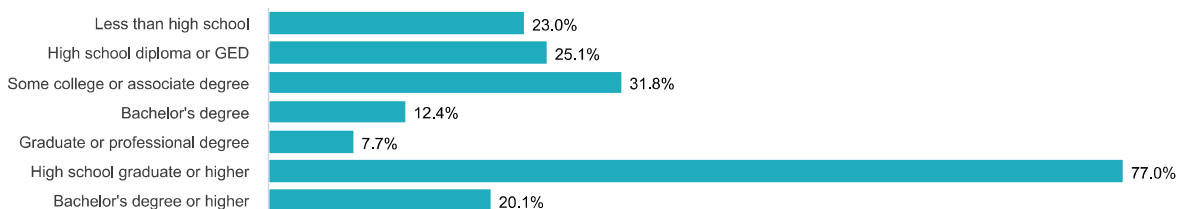
Get Compass updates

# Frogtown/Thomas-Dale neighborhood, educational attainment among adults



## Frogtown/Thomas-Dale Neighborhood, educational attainment among adult and older

2016-2020



[SHOW MARGIN OF ERROR](#)

### Educational attainment (2016-2020)

Population (25 years and older)	8,993	100.0%
Less than high school	2,071	23.0%
High school diploma or GED	2,262	25.1%
Some college or associate's degree	2,857	31.8%
Bachelor's Degree	1,112	12.4%
Graduate or professional degree	692	7.7%
High school graduate or higher	6,922	77.0%
Bachelor's degree or higher	1,804	20.1%



Minnesota Compass is a project of Wilder Research

[Contact](#) | [Partners](#) | [Privacy Policy](#)



SIGN UP FOR OUR NEWSLETTER

Email address

[SIGN UP](#)

©2022. All rights reserved.

[Get Compass updates](#)



# Frogtown/Thomas-Dale neighborhood, workforce data


[SHOW MARGIN OF ERROR](#)

## Working Adults (2016-2020)

Total civilian non-institutionalized population, age 18-64	9,710	100.0%
Working age adults who are employed	6,373	65.6%
Civilian labor force	6,729	100.0%
Unemployed	356	5.3%

## Total employed workers (LEHD) (2019)

Total employed workers	7,015	100.0%
------------------------	-------	--------

## Worker age (2019)

Age 29 or younger	2,279	32.5%
Age 30 to 54	3,725	53.1%
Age 55 or older	1,011	14.4%

## Workers by earnings (2019)

\$15,000 per year or less	1,992	28.4%
\$15,001 to \$39,999 per year	2,982	42.5%
\$40,000 or more per year	2,040	29.1%

## Workers by industry of employment (2019)

Accommodation and food services	729	10.4%
Administration & support, waste management, and remediation	suppressed	
Agriculture, forestry, fishing and hunting	591	8.4%
Arts, entertainment, and recreation	137	2.0%
Construction	151	2.1%
Educational services	532	7.6%
Finance and insurance	244	3.5%
Health care and social assistance	1,708	24.4%
Information	79	1.1%
Management of companies and enterprises	181	2.6%
Manufacturing	785	11.2%
Mining, quarrying, and oil and gas extraction	suppressed	
Other services (excluding public administration)	273	3.9%
Professional, scientific, and technical services		%

Public administration	Email address	%
Real estate and rental and leasing	<b>SIGN UP</b>	%
Retail trade	548	7.8%
Transportation and warehousing	258	3.7%
Utilities	suppressed	
Wholesale trade	203	2.9%

**Workers by race (2019)**

White alone	2,813	40.1%
Black or African American alone	2,005	28.6%
American Indian or Alaska Native alone	65	0.9%
Asian alone	1,892	27.0%
Native Hawaiian or Other Pacific Islander alone	suppressed	
Two or more race groups	232	3.3%
Hispanic or Latino (of any race)	534	7.6%

**Workers by educational attainment (2019)**

Less than high school	764	10.9%
High school or equivalent, no college	1,108	15.8%
Some college or associate degree	1,521	21.7%
Bachelor's degree or advanced degree	1,343	19.2%



Minnesota Compass is a project of Wilder Research

[Contact](#) | [Partners](#) | [Privacy Policy](#)



**SIGN UP FOR OUR NEWSLETTER**

Email address **SIGN UP**

©2022. All rights reserved.

**Get Compass updates**