

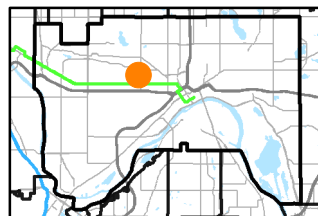
667 LAFOND AVE



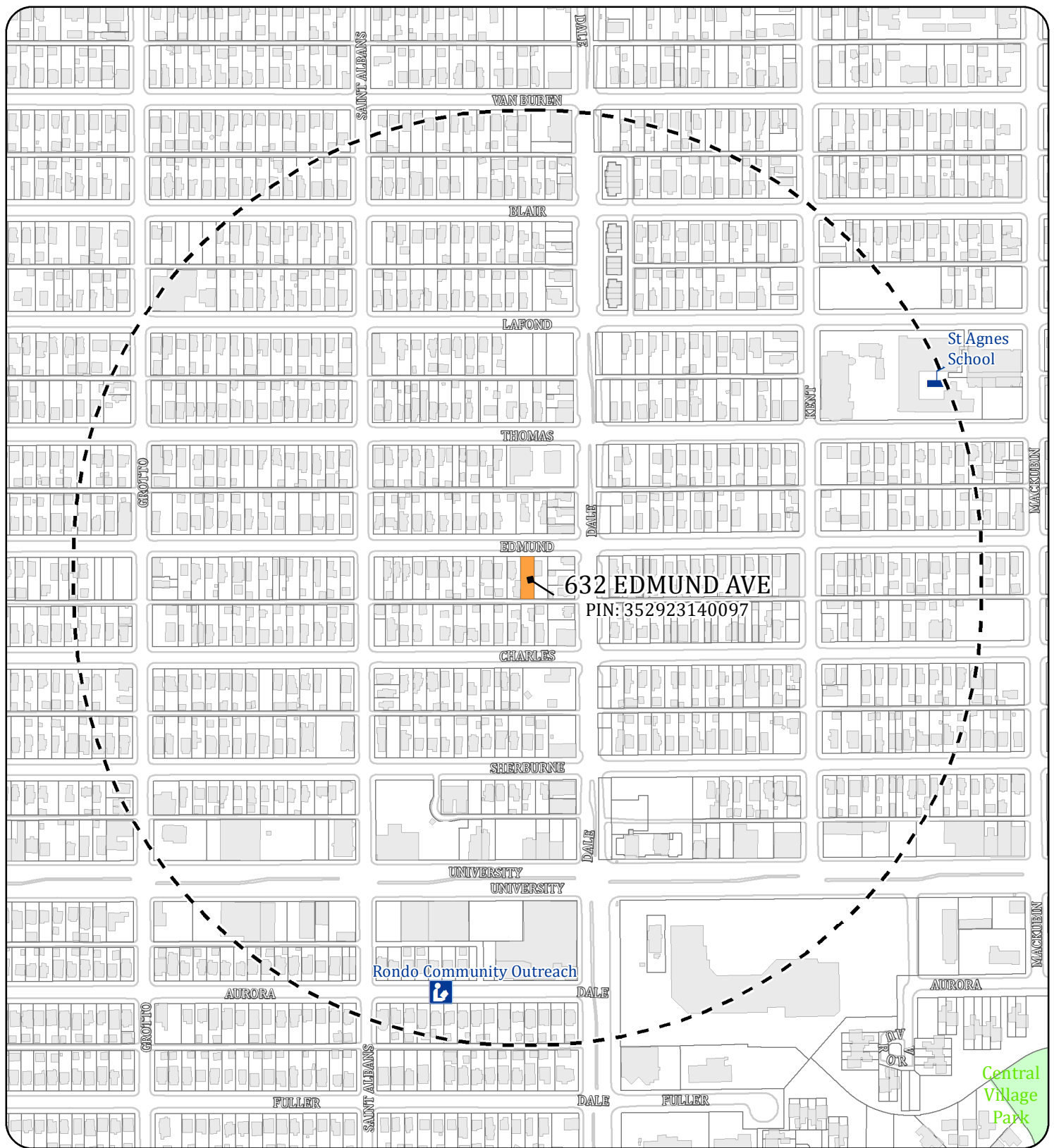
**CITY OF
SAINT PAUL**

DEPARTMENT
OF PLANNING
AND
ECONOMIC
DEVELOPMENT


- 667 Lafond Ave
- Lot Lines
- 1/4 Mile Radius
- Building Footprints
- Park Property



Source Information:
City of Saint Paul
Planning and Economic Development
Parks and Recreation
Public Works
Ramsey County
MetroGIS
7/8/2014



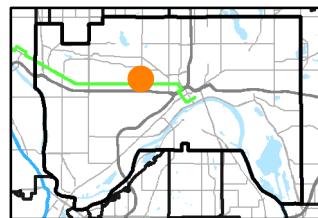
632 EDMUND AVE



**CITY OF
SAINT PAUL**

DEPARTMENT
OF PLANNING
AND
ECONOMIC
DEVELOPMENT


- 632 Edmund Ave
- Lot Lines
- 1/4 Mile Radius
- Building Footprints
- Park Property



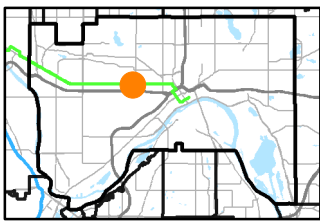
Source Information:
 City of Saint Paul
 Planning and Economic Development
 Parks and Recreation
 Public Works
 Ramsey County
 MetroGIS
 7/8/2014



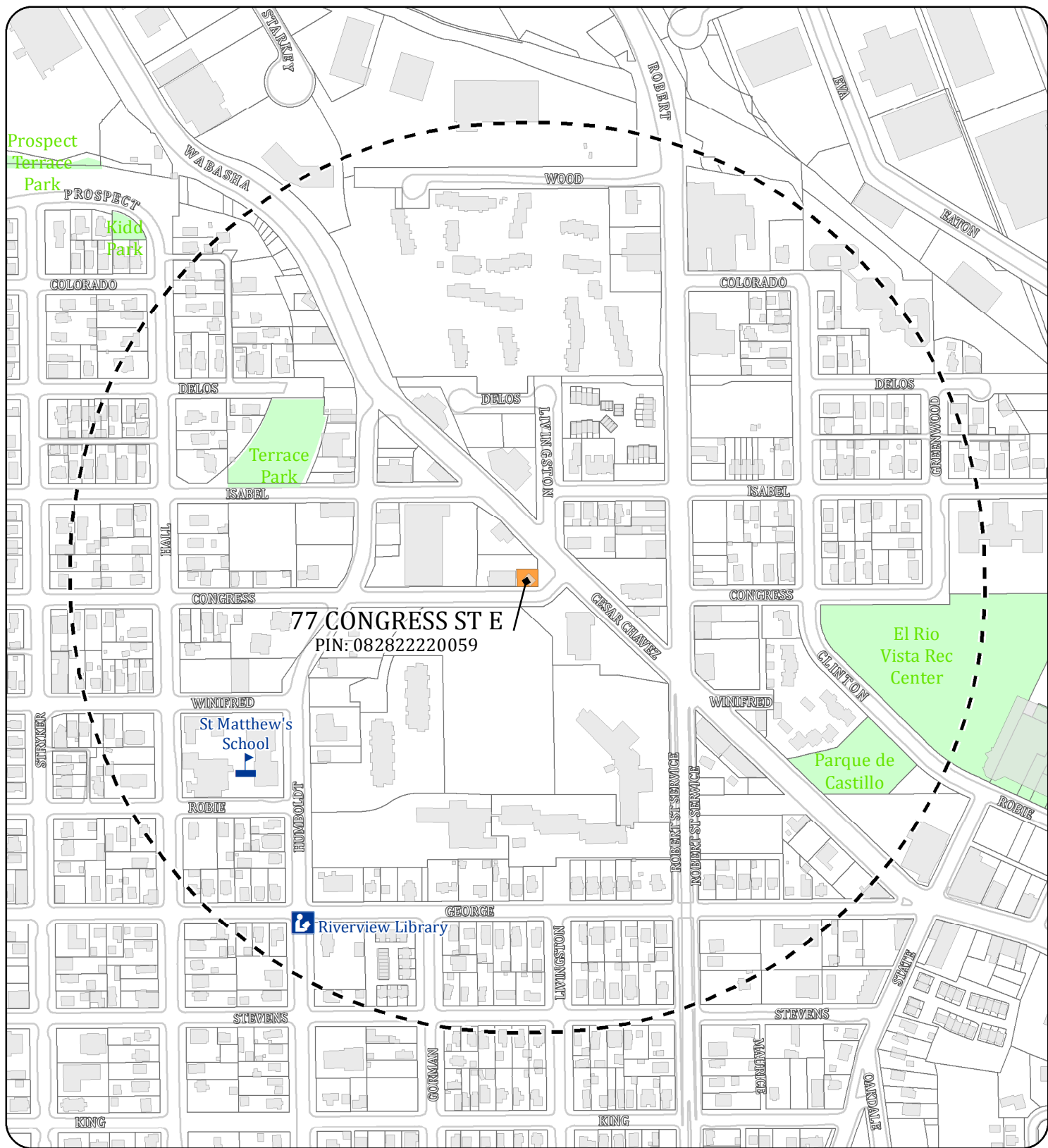
675 AURORA AVE




- 675 Aurora Ave
- Lot Lines
- 1/4 Mile Radius
- Building Footprints
- Park Property



Source Information:
 City of Saint Paul
 Planning and Economic Development
 Parks and Recreation
 Public Works
 Ramsey County
 MetroGIS
 7/8/2014



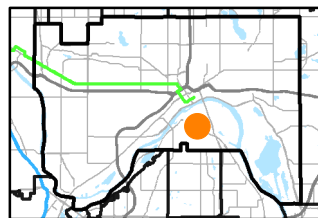
77 CONGRESS ST E.



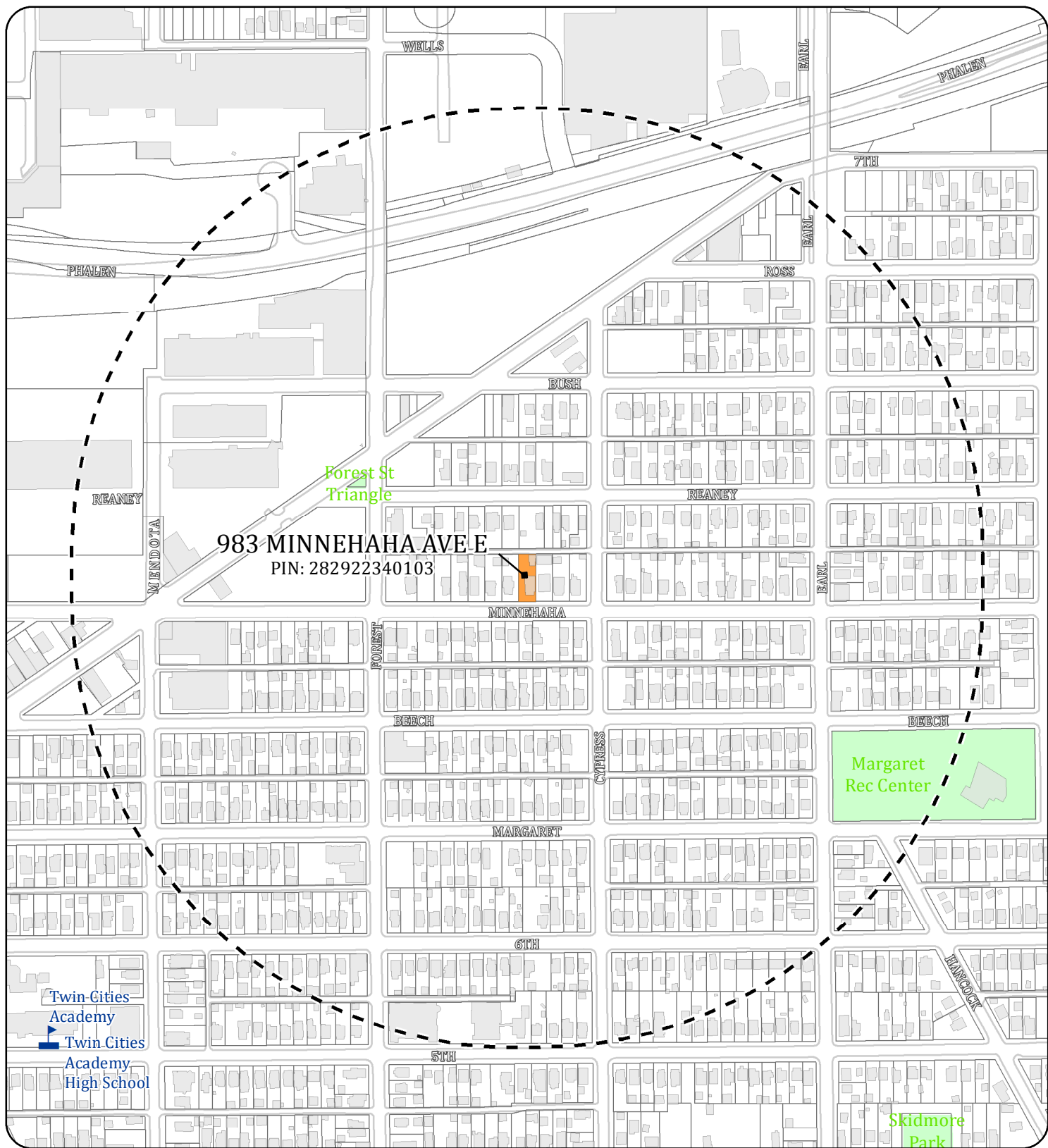
**CITY OF
SAINT PAUL**

DEPARTMENT
OF PLANNING
AND
ECONOMIC
DEVELOPMENT


- 77 Congress St E.
- Lot Lines
- 1/4 Mile Radius
- Building Footprints
- Park Property



Source Information:
 City of Saint Paul
 Planning and Economic Development
 Parks and Recreation
 Public Works
 Ramsey County
 MetroGIS
 7/8/2014



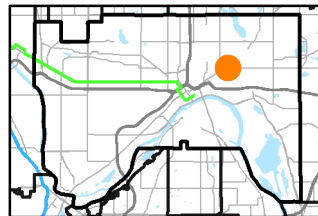
983 MINNEHAHA AVE E



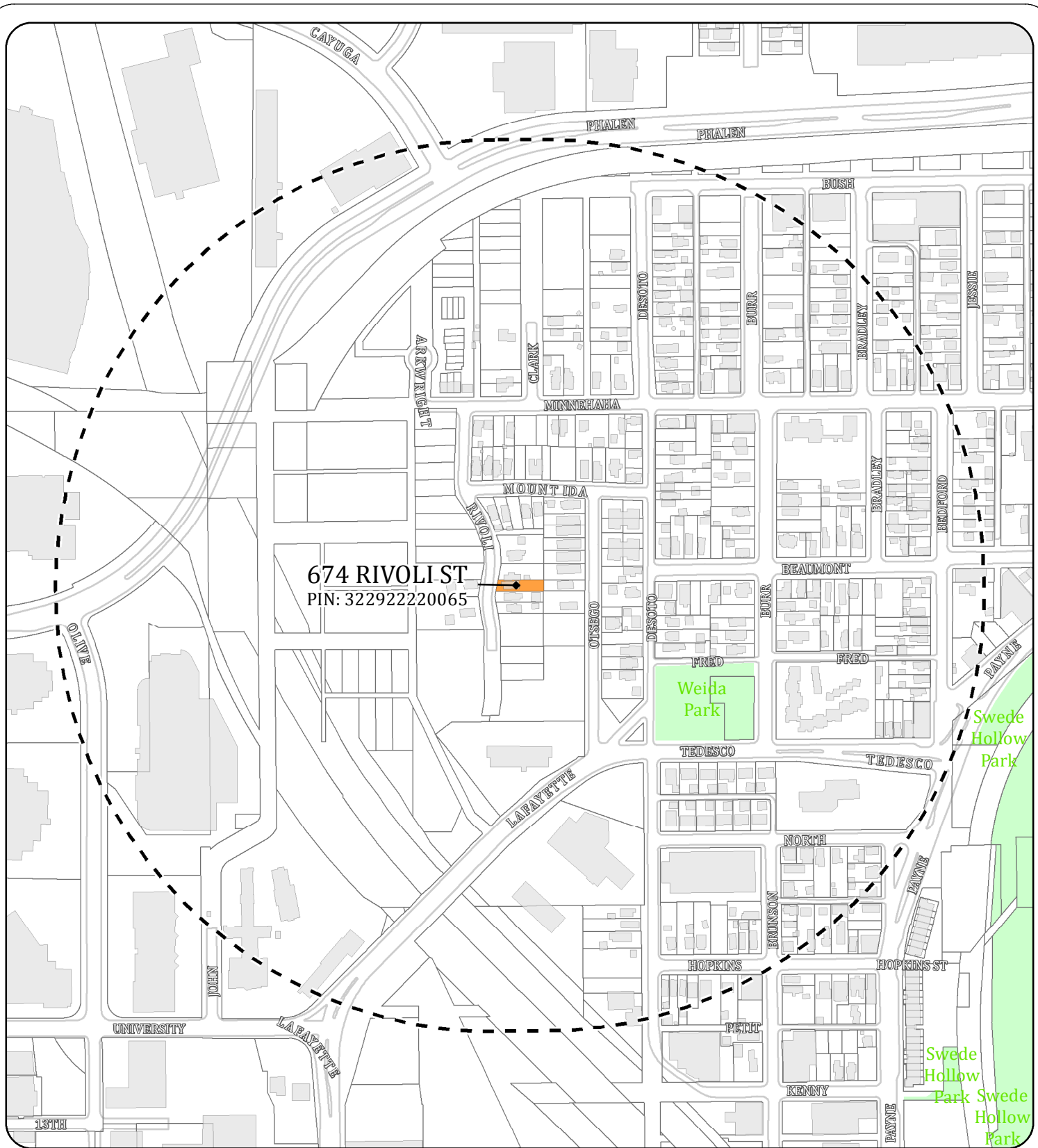
CITY OF SAINT PAUL

DEPARTMENT OF PLANNING AND ECONOMIC DEVELOPMENT

- 983 Minnehaha Ave E.
- Lot Lines
- 1/4 Mile Radius
- Building Footprints
- Park Property




Source Information:
 City of Saint Paul
 Planning and Economic Development
 Parks and Recreation
 Public Works
 Ramsey County
 MetroGIS
 7/8/2014



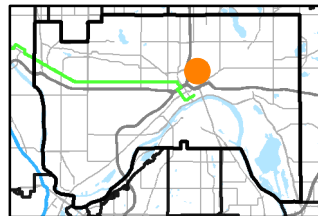
674 RIVOLI ST
 PIN: 322922220065

674 RIVOLI ST



CITY OF SAINT PAUL
 DEPARTMENT OF PLANNING AND ECONOMIC DEVELOPMENT


- 674 Rivoli St
- Lot Lines
- 1/4 Mile Radius
- Building Footprints
- Park Property



Source Information:
 City of Saint Paul
 Planning and Economic Development
 Parks and Recreation
 Public Works
 Ramsey County
 MetroGIS
 7/8/2014

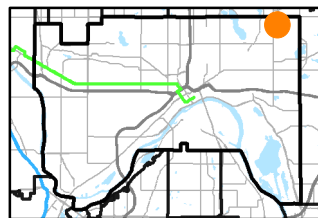


1863 MONTANA AVE E.

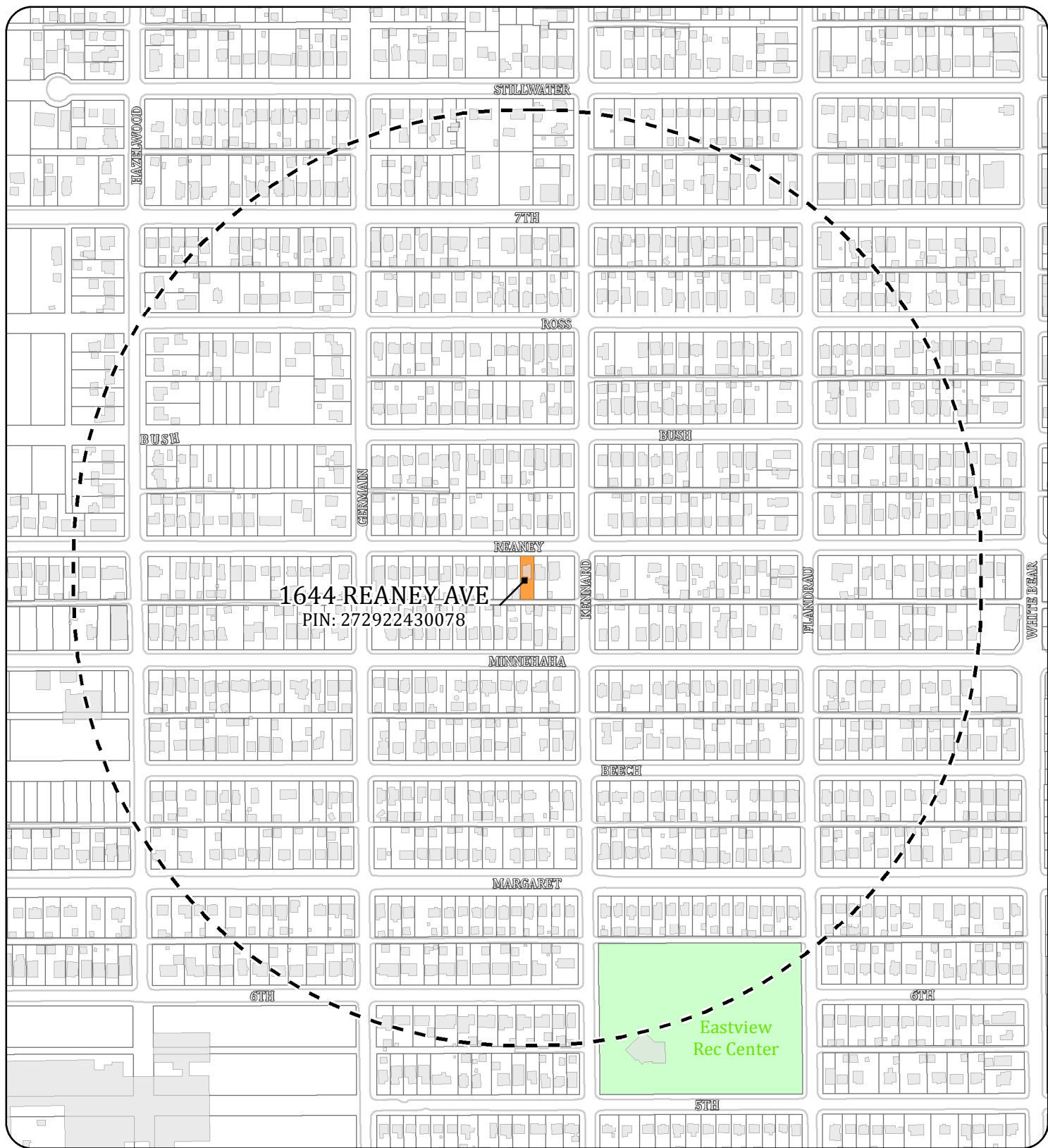


CITY OF SAINT PAUL
DEPARTMENT OF PLANNING AND ECONOMIC DEVELOPMENT

- 1863 Montana Ave E.
- Lot Lines
- 1/4 Mile Radius
- Building Footprints
- Park Property




Source Information:
City of Saint Paul
Planning and Economic Development
Parks and Recreation
Public Works
Ramsey County
MetroGIS
7/8/2014



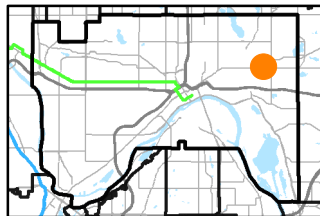
1644 REANEY AVE
 PIN: 272922430078

1644 REANEY AVE

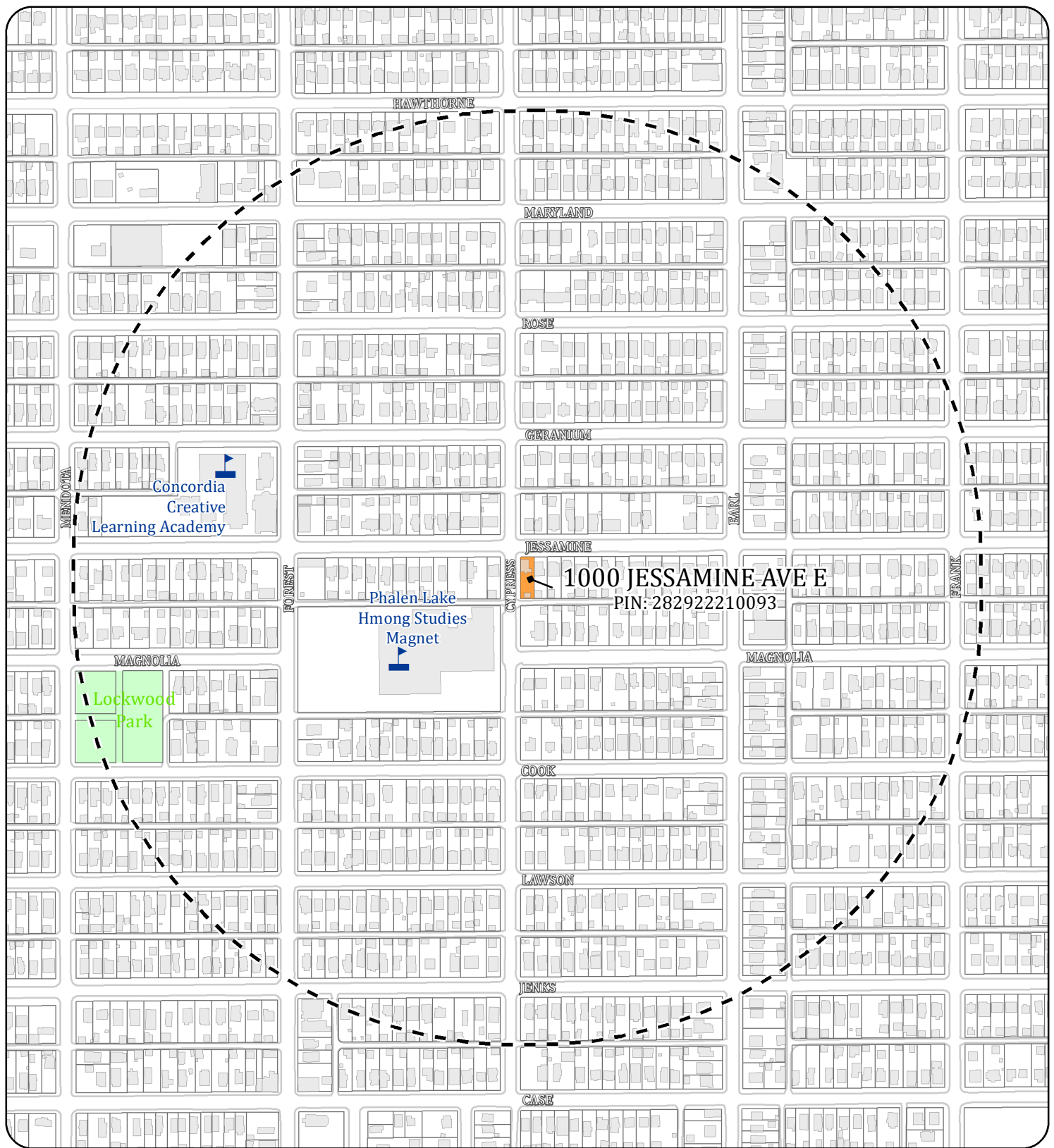


CITY OF SAINT PAUL
 DEPARTMENT OF PLANNING AND ECONOMIC DEVELOPMENT

- 1644 Reaney Ave
- Lot Lines
- 1/4 Mile Radius
- Building Footprints
- Park Property




Source Information:
 City of Saint Paul
 Planning and Economic Development
 Parks and Recreation
 Public Works
 Ramsey County
 MetroGIS
 7/8/2014



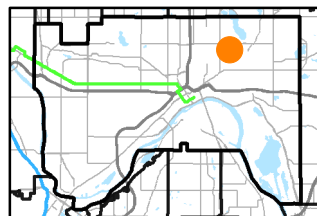
1000 JESSAMINE AVE E
 PIN: 282922210093

1000 JESSAMINE AVE E.

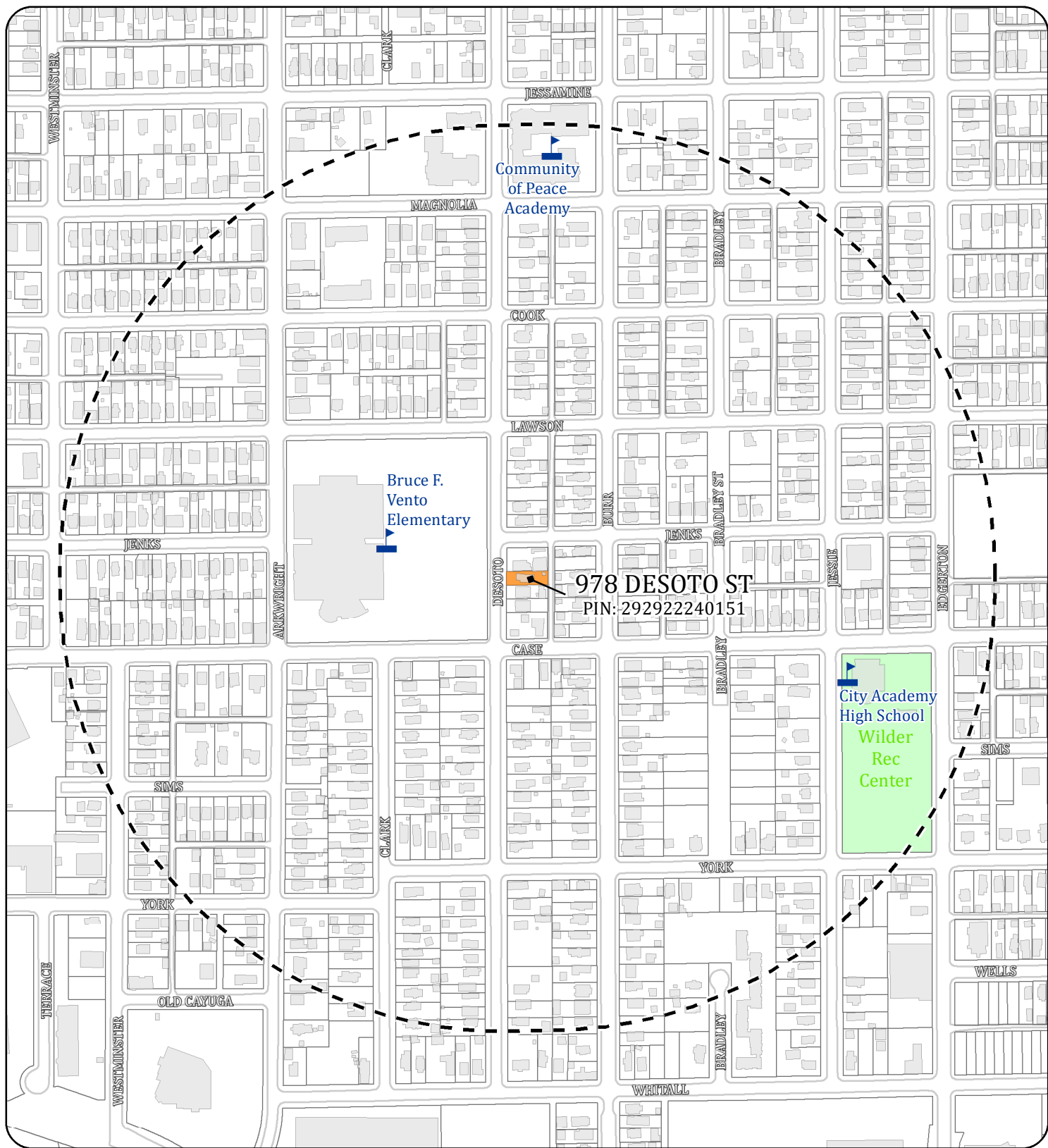


CITY OF SAINT PAUL
 DEPARTMENT OF PLANNING AND ECONOMIC DEVELOPMENT


- 1000 Jessamine Ave E.
- Lot Lines
- 1/4 Mile Radius
- Building Footprints
- Park Property



Source Information:
 City of Saint Paul
 Planning and Economic Development
 Parks and Recreation
 Public Works
 Ramsey County
 MetroGIS
 7/8/2014



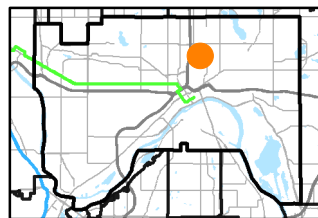
978 DESOTO ST



**CITY OF
SAINT PAUL**

DEPARTMENT
OF PLANNING
AND
ECONOMIC
DEVELOPMENT

- 978 Desoto St
- Lot Lines
- 1/4 Mile Radius
- Building Footprints
- Park Property



Source Information:
 City of Saint Paul
 Planning and Economic Development
 Parks and Recreation
 Public Works
 Ramsey County
 MetroGIS
 7/8/2014



1111 MCLEAN AVE
 PIN: 332922430094

Mounds Park
 Maint Bldg


Indian
 Mounds
 Reg Park

Indian
 Mounds
 Reg Park

Indian
 Mounds
 Reg Park

Indian
 Mounds
 Reg Park

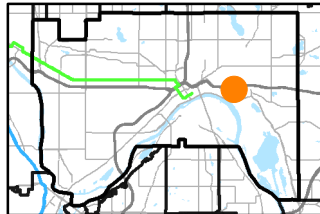
1111 MCLEAN AVE



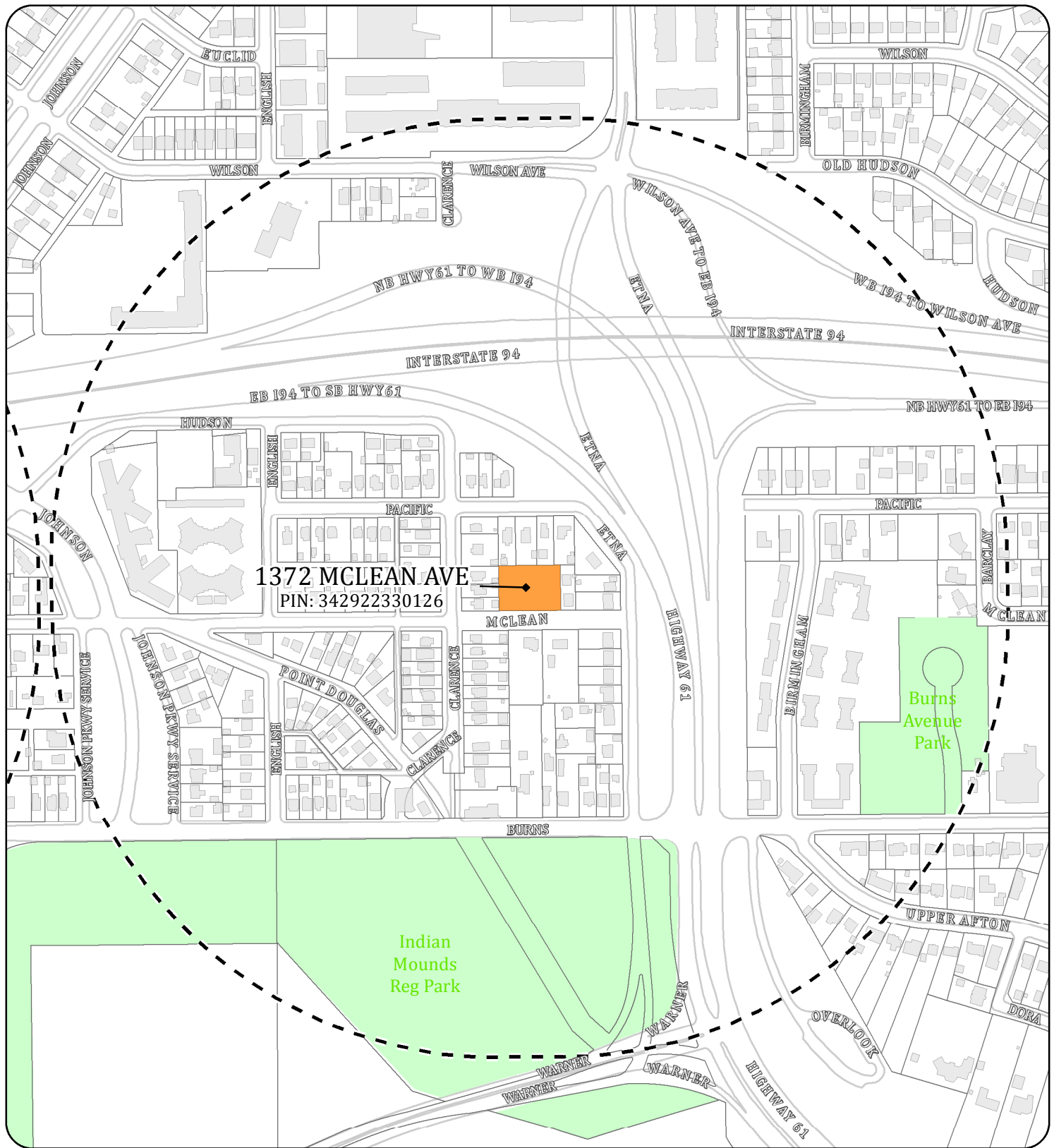
**CITY OF
 SAINT PAUL**

DEPARTMENT
 OF PLANNING
 AND
 ECONOMIC
 DEVELOPMENT

- 1111 McLean Ave
- Lot Lines
- 1/4 Mile Radius
- Building Footprints
- Park Property




Source Information:
 City of Saint Paul
 Planning and Economic Development
 Parks and Recreation
 Public Works
 Ramsey County
 MetroGIS
 7/8/2014



1372 MCLEAN AVE
 PIN: 342922330126

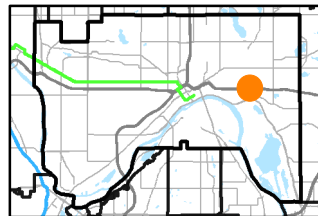
1372 MCLEAN AVE



CITY OF SAINT PAUL

DEPARTMENT OF PLANNING AND ECONOMIC DEVELOPMENT

- 1372 McLean Ave
- Lot Lines
- 1/4 Mile Radius
- Building Footprints
- Park Property



Source Information:
 City of Saint Paul
 Planning and Economic Development
 Parks and Recreation
 Public Works
 Ramsey County
 MetroGIS
 7/8/2014