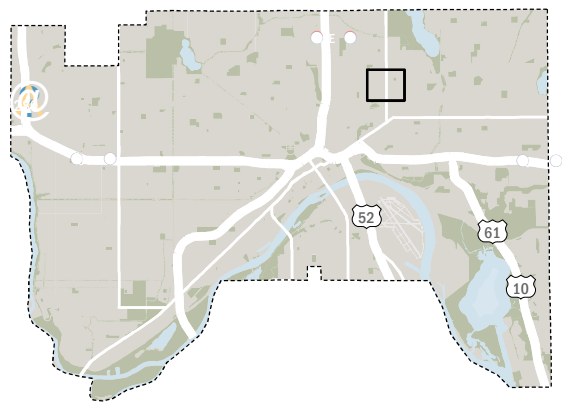
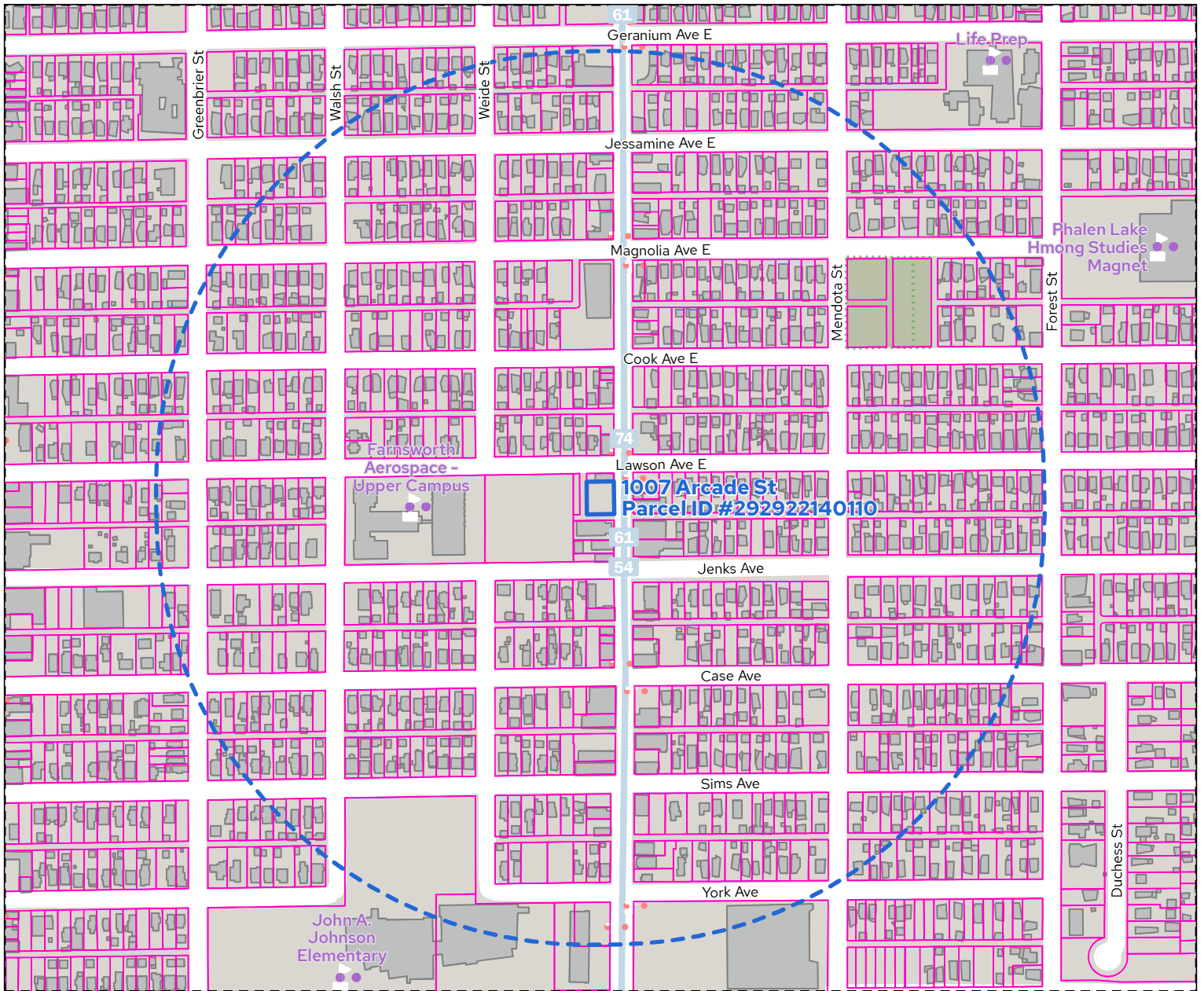









1007 Arcade Street

HRA Board Report Map • Wednesday, November 22, 2023

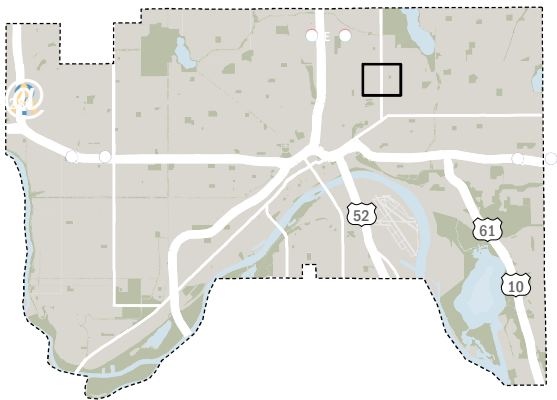
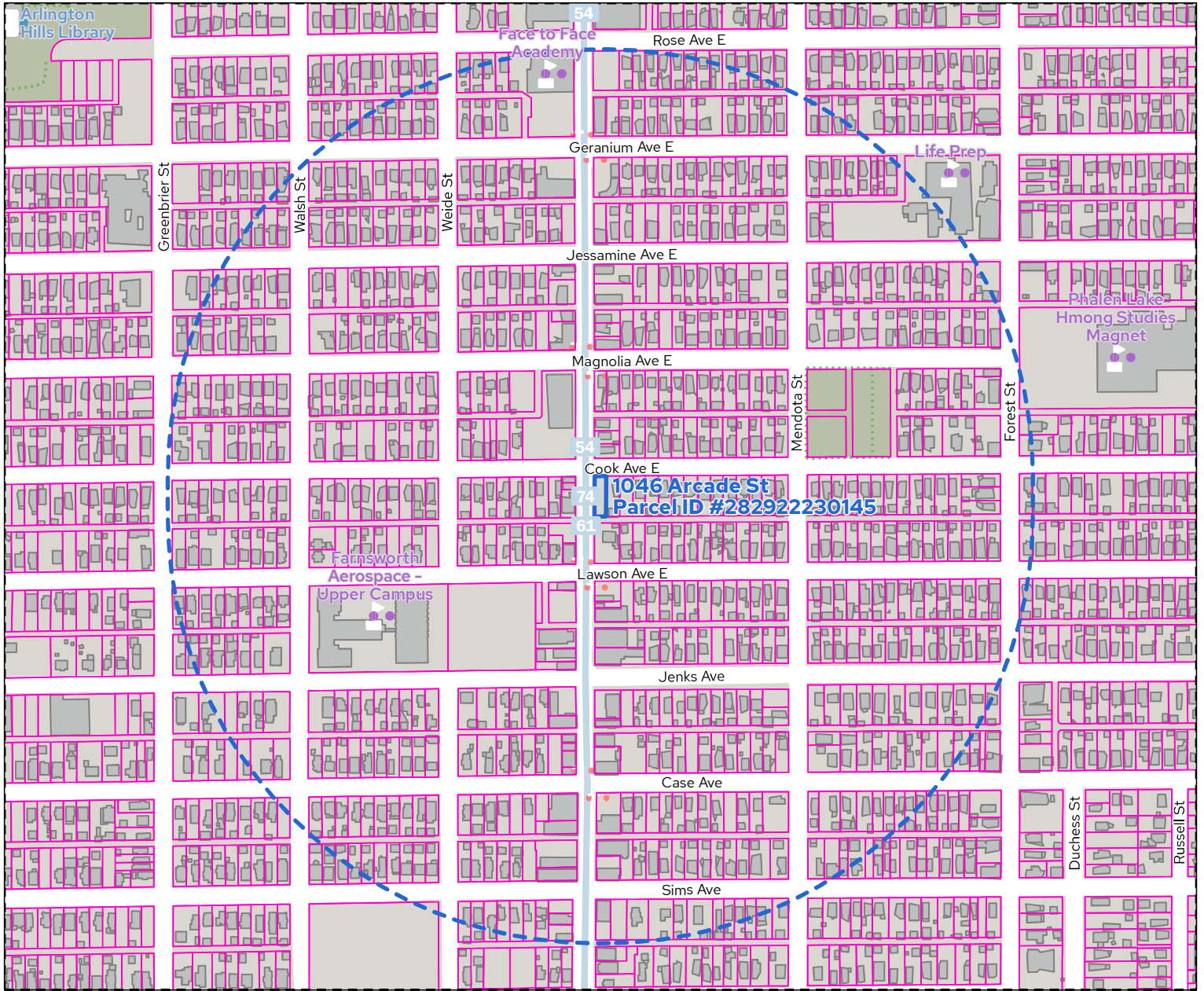




-  Subject Property
-  Quarter Mile Distance
-  Fire Stations
-  Library Locations
-  Police Stations
-  Recreation Facilities
-  Schools
-  Trails
-  Transit Routes
-  Transit Stops









DATA CREDITS: St. Paul Enterprise GIS; Parcel Polygons: current Ramsey County data via Minnesota Geospatial Commons; Road and Building Polygons: 2017 impervious surface dataset, Ramsey County; Water bodies via Minnesota DNR. - LIMITATIONS ON USE: This document was prepared by the Saint Paul Planning and Economic Development Department and is intended to be used for reference and illustrative purposes only. This drawing is not a legally recorded plan, survey, official tax map or engineering schematic and is not intended to be used as such. • DATE: 11/27/2023 10:58 AM • DOCUMENT PATH: C:\Users\j37665\City of Saint Paul\PED-Research & Mapping - Documents\Projects\HRA Board Reports\2023\2023-11-22 Arcade St Maps for Jenn Dull\4 - GIS\2023-11-22 Arcade St Maps for Jenn Dull.aprx

1046 Arcade Street


HRA Board Report Map • Wednesday, November 22, 2023



-  Subject Property
-  Quarter Mile Distance

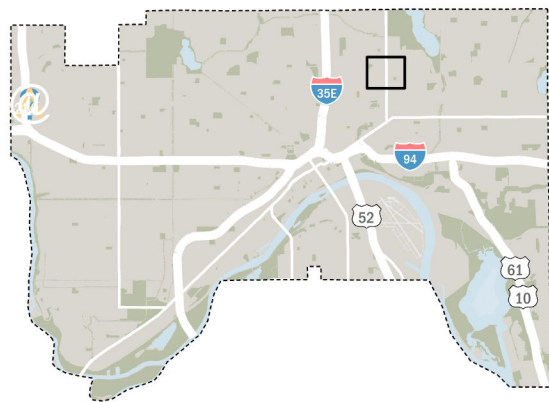
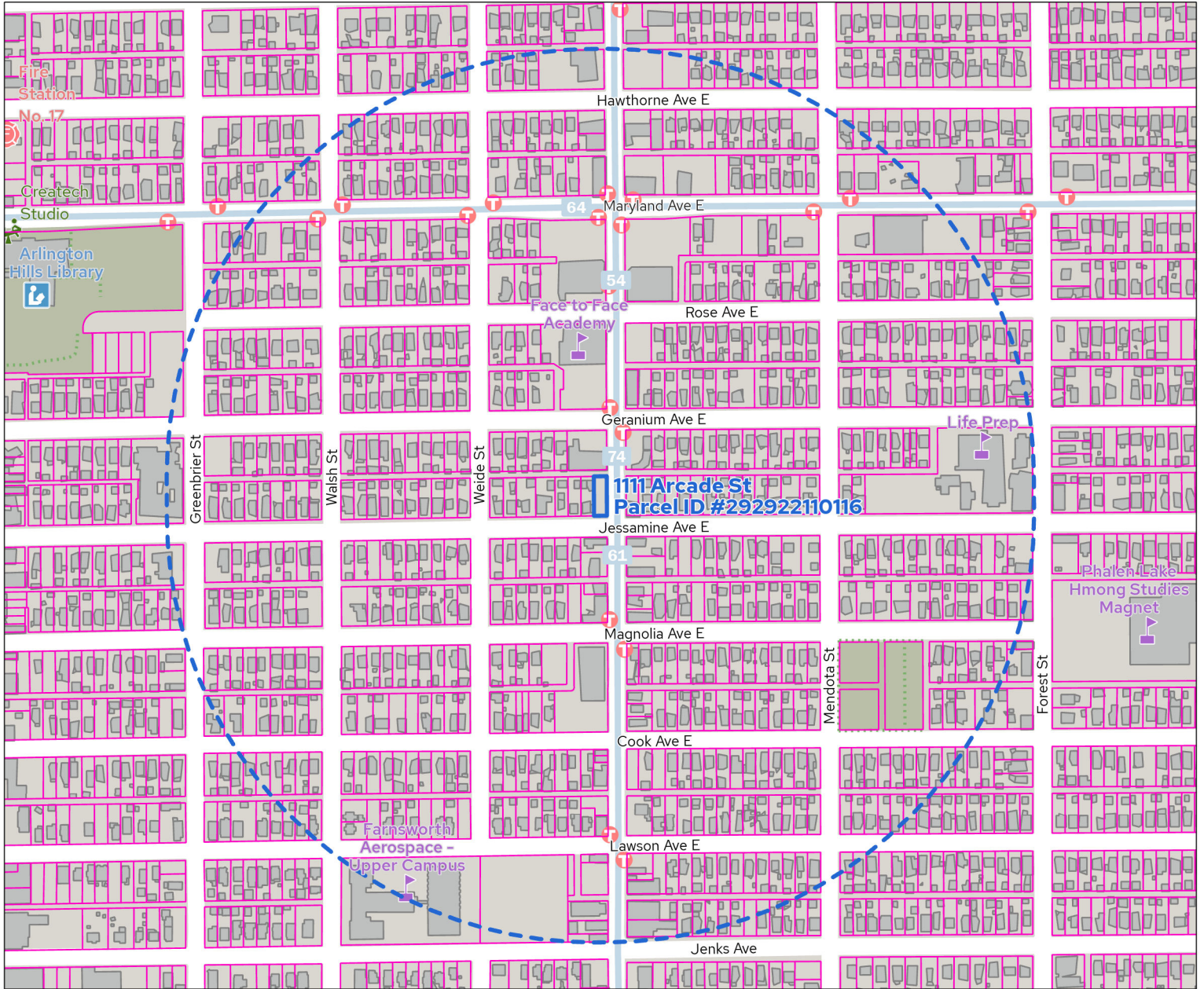
-  Fire Stations
-  Library Locations
-  Police Stations
-  Recreation Facilities
-  Schools
-  Trails
-  Transit Routes
-  Transit Stops











DATA CREDITS: St. Paul Enterprise GIS; Parcel Polygons: current Ramsey County data via Minnesota Geospatial Commons; Road and Building Polygons: 2017 impervious surface dataset, Ramsey County; Water bodies via Minnesota DNR. - LIMITATIONS ON USE: This document was prepared by the Saint Paul Planning and Economic Development Department and is intended to be used for reference and illustrative purposes only. This drawing is not a legally recorded plan, survey, official tax map or engineering schematic and is not intended to be used as such. • DATE: 11/27/2023 11:00 AM • DOCUMENT PATH: C:\Users\j37665\City of Saint Paul\PED-Research & Mapping - Documents\Projects\HRA Board Reports\2023\2023-11-22 Arcade St Maps for Jenn Dull\4 - GIS\2023-11-22 Arcade St Maps for Jenn Dull\pax



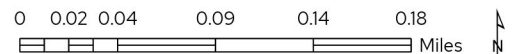
1111 Arcade Street

HRA Board Report Map • Monday, November 27, 2023



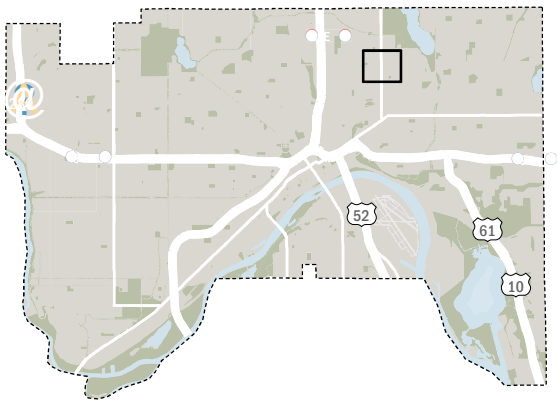
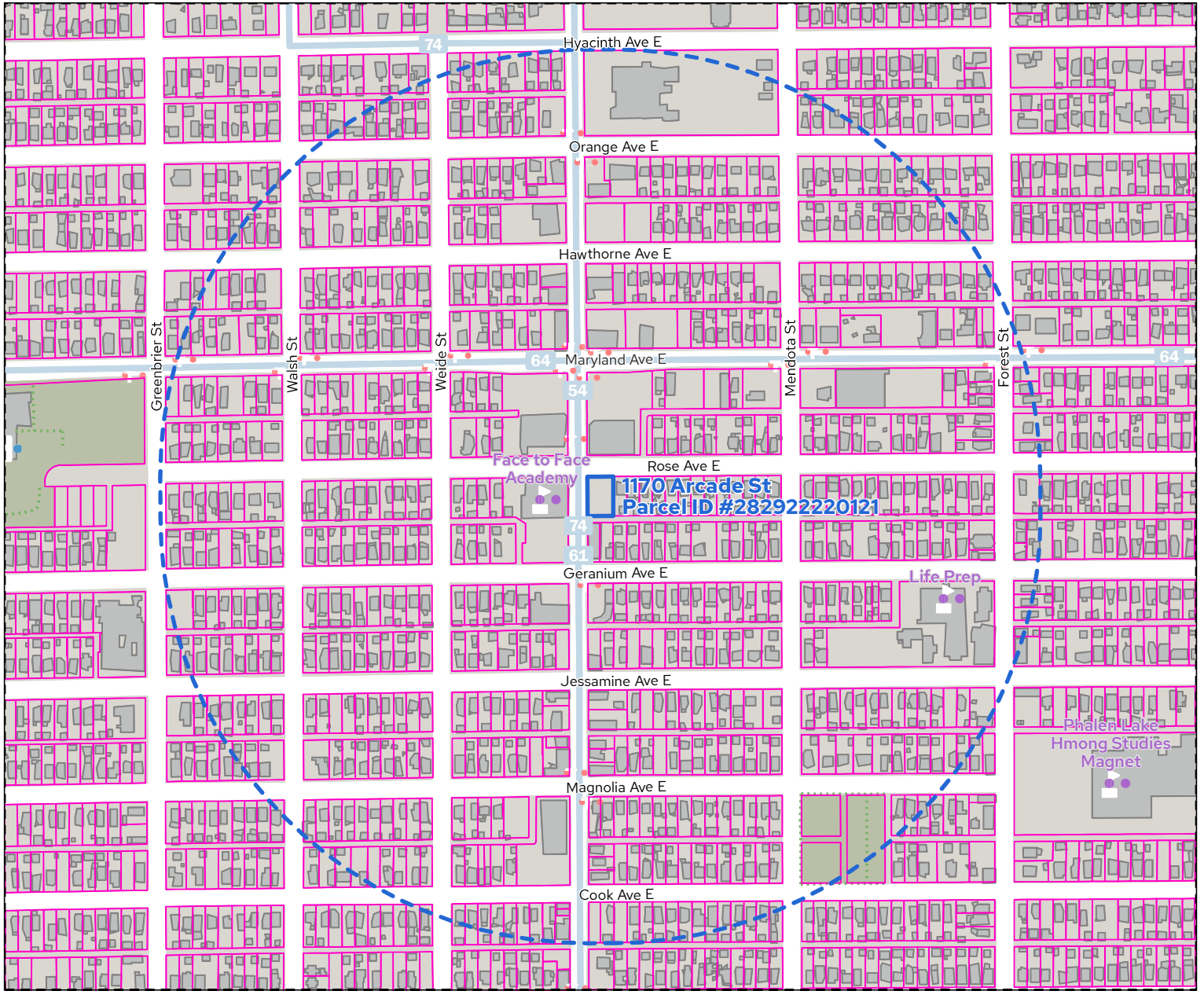
-  Subject Property
-  Quarter Mile Distance
-  Fire Stations
-  Library Locations
-  Police Stations
-  Recreation Facilities
-  Schools
-  Trails
-  Transit Routes
-  Transit Stops

DATA CREDITS: St. Paul Enterprise GIS, Parcel Polygons: current Ramsey County data via Minnesota Geospatial Commons; Road and Building Polygons: 2017 impervious surface dataset, Ramsey County; Water bodies via Minnesota DNR. - LIMITATIONS ON USE: This document was prepared by the Saint Paul Planning and Economic Development Department and is intended to be used for reference and illustrative purposes only. This drawing is not a legally recorded plan, survey, official tax map or engineering schematic and is not intended to be used as such. • DATE: 11/28/2023 8:14 AM • DOCUMENT PATH: C:\Users\ae37665\City of Saint Paul\PED-Research & Mapping - Documents\Projects\HRA Board Reports\2023\2023-11-22 Arcade St Maps for Jenn Dull\4 - GIS\2023-11-22 Arcade St Maps for Jenn Dull.aprx











1170 Arcade Street

HRA Board Report Map • Wednesday, November 22, 2023



-  Subject Property
-  Quarter Mile Distance

-  Fire Stations
-  Library Locations
-  Police Stations
-  Recreation Facilities
-  Schools
-  Trails
-  Transit Routes
-  Transit Stops

DATA CREDITS: St. Paul Enterprise GIS; Parcel Polygons: current Ramsey County data via Minnesota Geospatial Commons; Road and Building Polygons: 2017 impervious surface dataset, Ramsey County; Water bodies via Minnesota DNR. - LIMITATIONS ON USE: This document was prepared by the Saint Paul Planning and Economic Development Department and is intended to be used for reference and illustrative purposes only. This drawing is not a legally recorded plan, survey, official tax map or engineering schematic and is not intended to be used as such. • DATE: 11/27/2023 11:12 AM • DOCUMENT PATH: C:\Users\j37665\City of Saint Paul\PED-Research & Mapping - Documents\Projects\HRA Board Reports\2023\2023-11-22 Arcade St Maps for Jenn Dull\4 - GIS\2023-11-22 Arcade St Maps for Jenn Dull.aprx



SAINT PAUL
PLANNING & ECONOMIC
DEVELOPMENT

