

Exhibit F

Request for
Certificates of Intended Non-Use (CINU's) for
Previously Vacated Starkey Street
(November 28, 2011)

Legal Description Contained in Document No.'s 2144410 and 4251181

Those parts of the following described tracts of land lying Southerly of a line which is 100 feet Northerly and parallel to the North line of Block 4, Bazil and Roberts Addition to West St. Paul (sometimes referred to in the records as Bazille and Roberts Addition to West St. Paul) and within a strip of land 50 feet in width the Easterly line of said strip being the Easterly line of Starkey Street as platted between Blocks 175 and 176 Robertson's Addition to West Saint Paul produced Northerly and the Westerly line of said strip being a line 50 feet Westerly and parallel to the Easterly line of Starkey Street produced Northerly.

That part of Lot 9, Block 4, Bazil and Roberts Addition to West Saint Paul lying Northerly of a straight line drawn from the Northeast corner of Block 176, Robertson's Addition to West Saint Paul to the Northwest corner of Block 4, Marshall's Addition to West Saint Paul, and those parts of Lots 5, 6 and 14 and the vacated alley between Lots 5 and 6, together with accretions accruing to Lots 5 and 14.

Legal Description Contained in Document No. 4302143

Those parts of Water Street and Starkey Street, originally dedicated as Mill Street and Cedar Street in ROBERTSON'S ADDITION TO WEST ST. PAUL, according to the recorded plat thereof, Ramsey County, Minnesota, which lie southwesterly of the center line and its northwesterly extension of that part of said Starkey Street lying between Blocks 175 and 176, said ROBERTSON'S ADDITION TO WEST ST. PAUL, which lie northwesterly of the northeasterly extension of the southeasterly line of said Block 176 and which lie southeasterly of the northeasterly extension of the northwesterly line of said Block 176.

Together with those parts of said Water Street and said Starkey Street, which lie northeasterly of the center line and its northwesterly extension of that part of said Starkey Street lying between Blocks 175 and 176, said ROBERTSON'S ADDITION TO WEST ST. PAUL and which lie northwesterly of the southwesterly extension of the southeasterly line of said Block 175.

Loucks Associates

7200 Hemlock Lane, Suite 300

Minneapolis, Minnesota 55369-5592

Telephone: (763)424-5505 Fax: (763)424-5822


Web Page: www.LoucksAssociates.com

Planning • Civil Engineering • Land Surveying

Landscape Architecture • Environmental

S03148C-CINU Starkey.dwg

I hereby certify that this survey, plan or report was
prepared by me or under my direct supervision and that
I am a duly Licensed Land Surveyor under the laws
of the State of Minnesota.




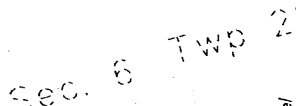
Richard L. Licht - PLS

26724

License No.

Date

A diagram showing a vertical column. A dashed line runs vertically through the center. To the left of the dashed line, the text "G O" is at the top and "L O" is at the bottom. To the right of the dashed line, the text "V" is at the top and "T" is at the bottom. A shaded rectangular region is located on the right side of the column, between the "V" and "T" levels.



of the State of Minnesota.

Date _____