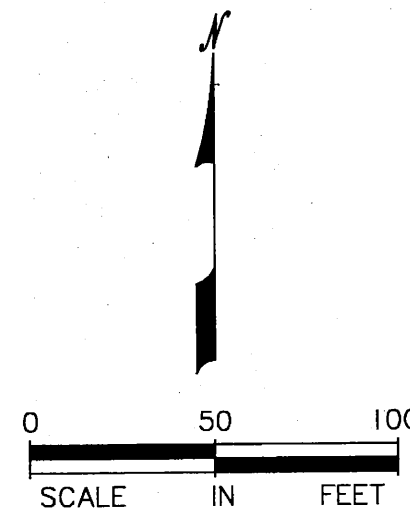




**PROPOSED DESCRIPTION FOR STREET VACATION**

That part of the east half of Main Street formerly known as Fort Street as dedicated in RICE AND IRVINE'S ADDITION TO ST. PAUL, according to the recorded plat thereof, Ramsey County, Minnesota, lying southerly of the westerly extension of the north line of Lot 7, Block 14 said RICE AND IRVINE'S ADDITION TO ST. PAUL, and westerly of the west line of said Block 14 and its southerly extension and northerly of the northwesterly extension of the northerly line of West Kellogg Boulevard formerly known as St. Anthony Street as dedicated in said RICE AND IRVINE'S ADDITION TO ST. PAUL.



-  DENOTES PORTION OF STREET TO BE VACATED
-  DENOTES VACATED STREETS PER DOC. NO. 3879025

I hereby certify that this sketch, plan, or report was prepared by me or under my direct supervision and that I am a duly Licensed Land Surveyor under the laws of the State of Minnesota.

Dated this 11th day of April, 2018

SUNDE LAND SURVEYING, LLC

By: Mark S. Hanson  
 Mark S. Hanson, P.L.S. Minn. Lic. No. 15480

**SUNDE** LAND SURVEYING  
 9001 East Bloomington Freeway (35W) • Suite 118  
 Bloomington, Minnesota 55420-3435  
 952-881-2455 (Fax: 952-888-9526)  
 www.sunde.com