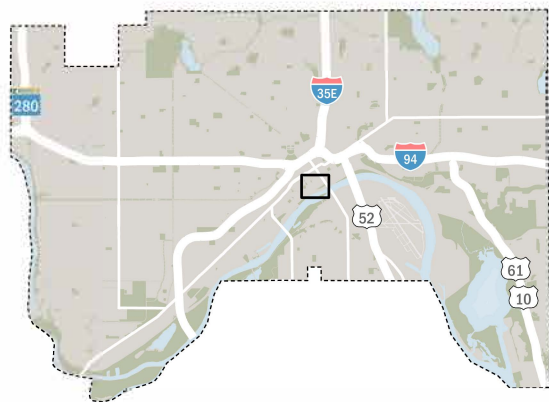
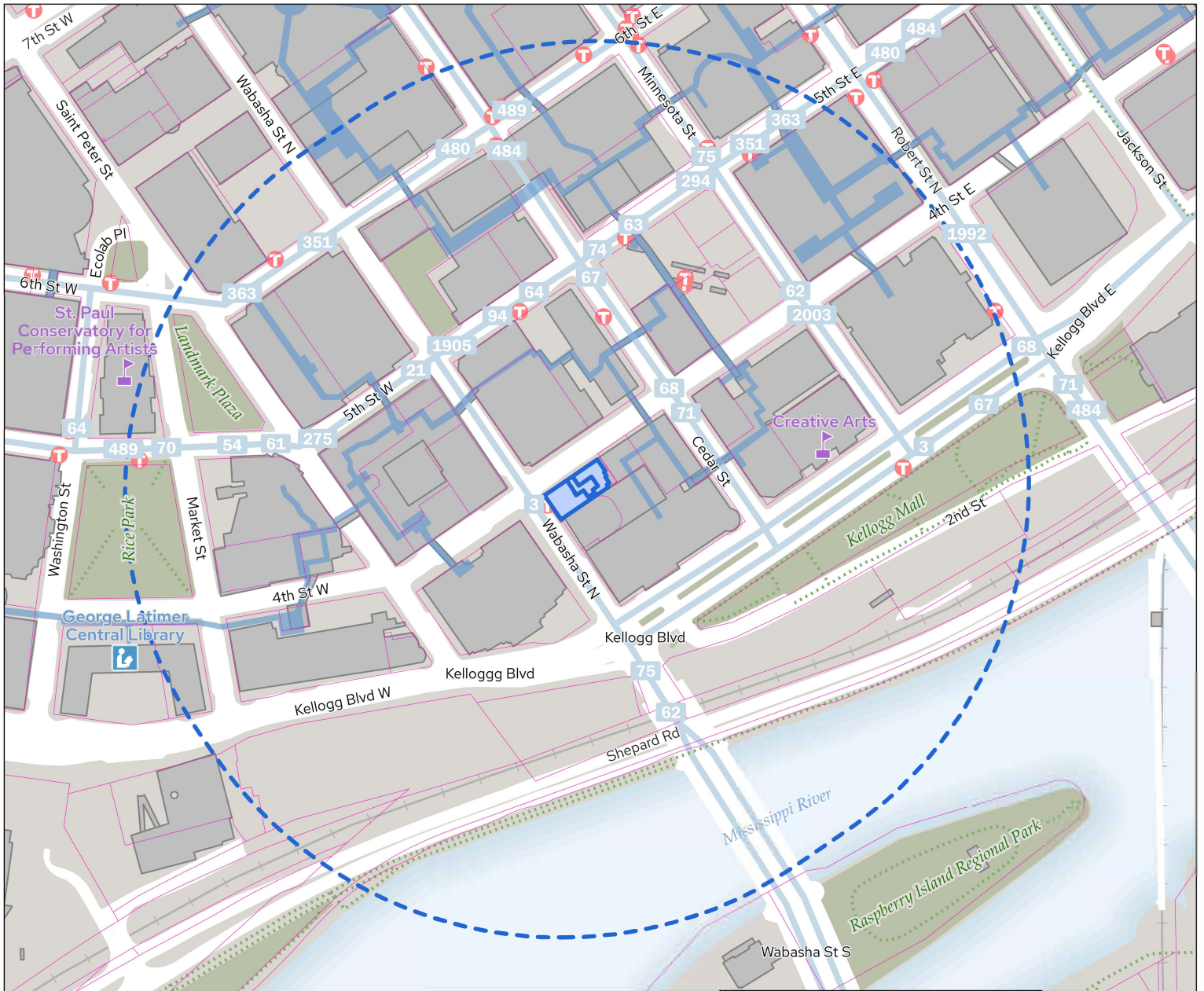












# Commerce Building, 10 East 4th Street

HRA Board Report Map • Wednesday, March 12, 2025



-  Tax Parcels
-  Quarter Mile Distance
-  Subject Property
-  Fire Stations
-  Library Locations
-  Police Stations
-  Recreation Facilities
-  Schools
-  Trails
-  Transit Routes
-  Transit Stops

DATA CREDITS: St. Paul Enterprise GIS; Parcel Polygons: current Ramsey County data via Minnesota Geospatial Commons; Road and Building Polygons: 2017 impervious surface dataset, Ramsey County; Water bodies via Minnesota DNR - LIMITATIONS ON USE: This document was prepared by the Saint Paul Planning and Economic Development Department and is intended to be used for reference and illustrative purposes only. This drawing is not a legally recorded plan, survey, official tax map or engineering schematic and is not intended to be used as such. • DATE: 2/19/2025 3:20 PM • DOCUMENT PATH: C:\Users\spauldin\City of Saint Paul\PED-Research & Mapping - Documents\Projects\HRA Board Reports\2025\2025-02-19 - Commerce Building for Laura Haynsen\4 - GIS\Commerce Building.aprx

