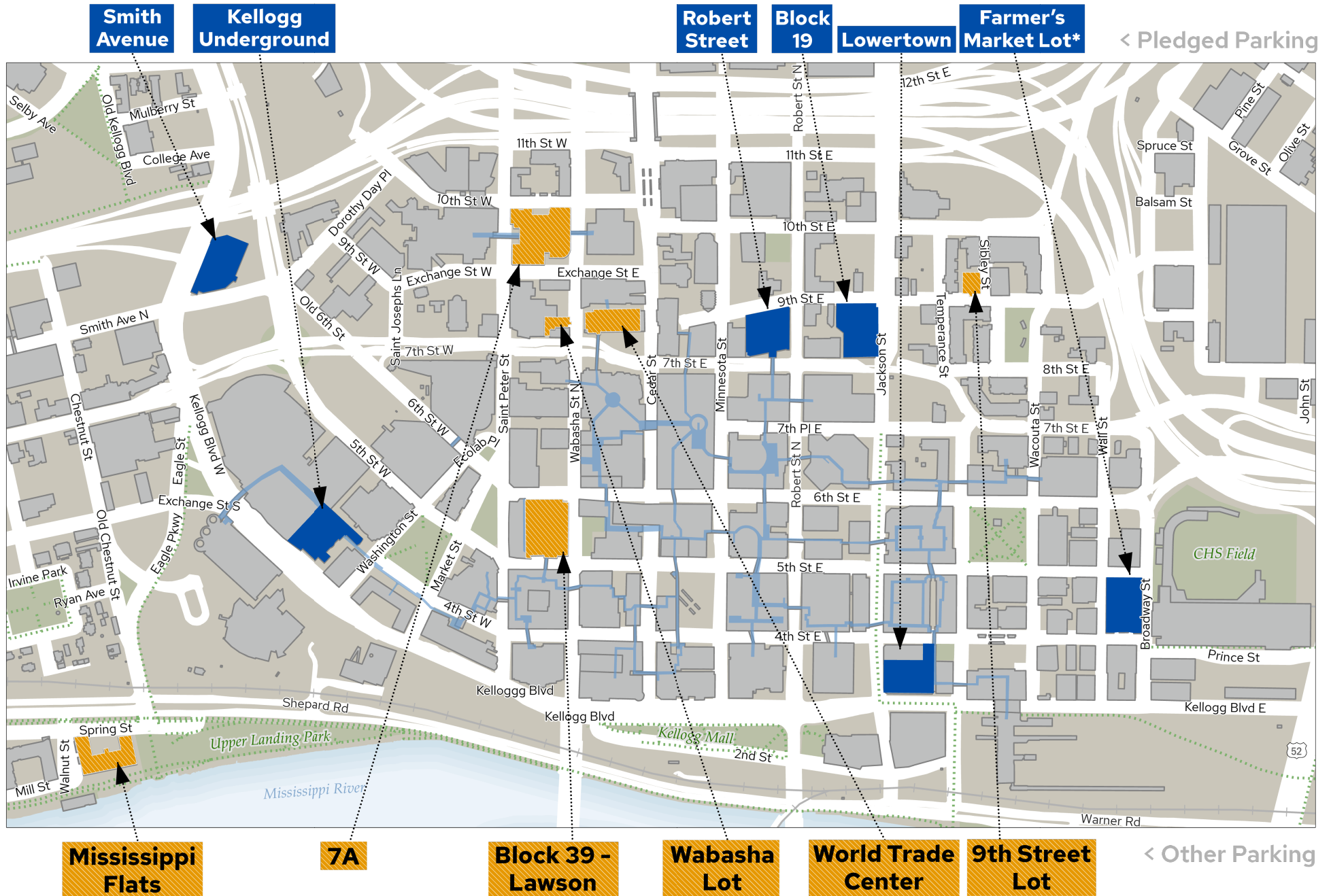




Downtown Area HRA-Owned Parking Facilities | May 2025



DATA CREDITS: Saint Paul Enterprise GIS; Public Polygons; current Ramsey County data via Minnesota Geospatial Commons; Road and Building Polygons; 2017 impervious surface dataset; Ramsey County Water bodies via Minnesota DNR - LIMITATIONS ON USE: This document was prepared by the Saint Paul Planning and Economic Development Department and is intended to be used for reference and illustrative purposes only. This drawing is not a legally recorded plan, survey, official tax map or engineering schematic and is not intended to be used as such. - DATE: 5/30/2025 12:24 PM - DOCUMENT PATH: C:\Users\spauldin\City of Saint Paul\PED-Research & Mapping - Documents\Projects\Downtown\2025-05-23 - Downtown HRA- and City-Owned Ramps\4 - GIS\2025-05-23 - Downtown City- and HRA-Owned Parking Facilities.aprx



SAINT PAUL
PLANNING & ECONOMIC
DEVELOPMENT

 Pledged HRA-Owned Parking Facilities
 Other HRA-Owned Parking Facilities

P Parking Facilities
* Owned by City