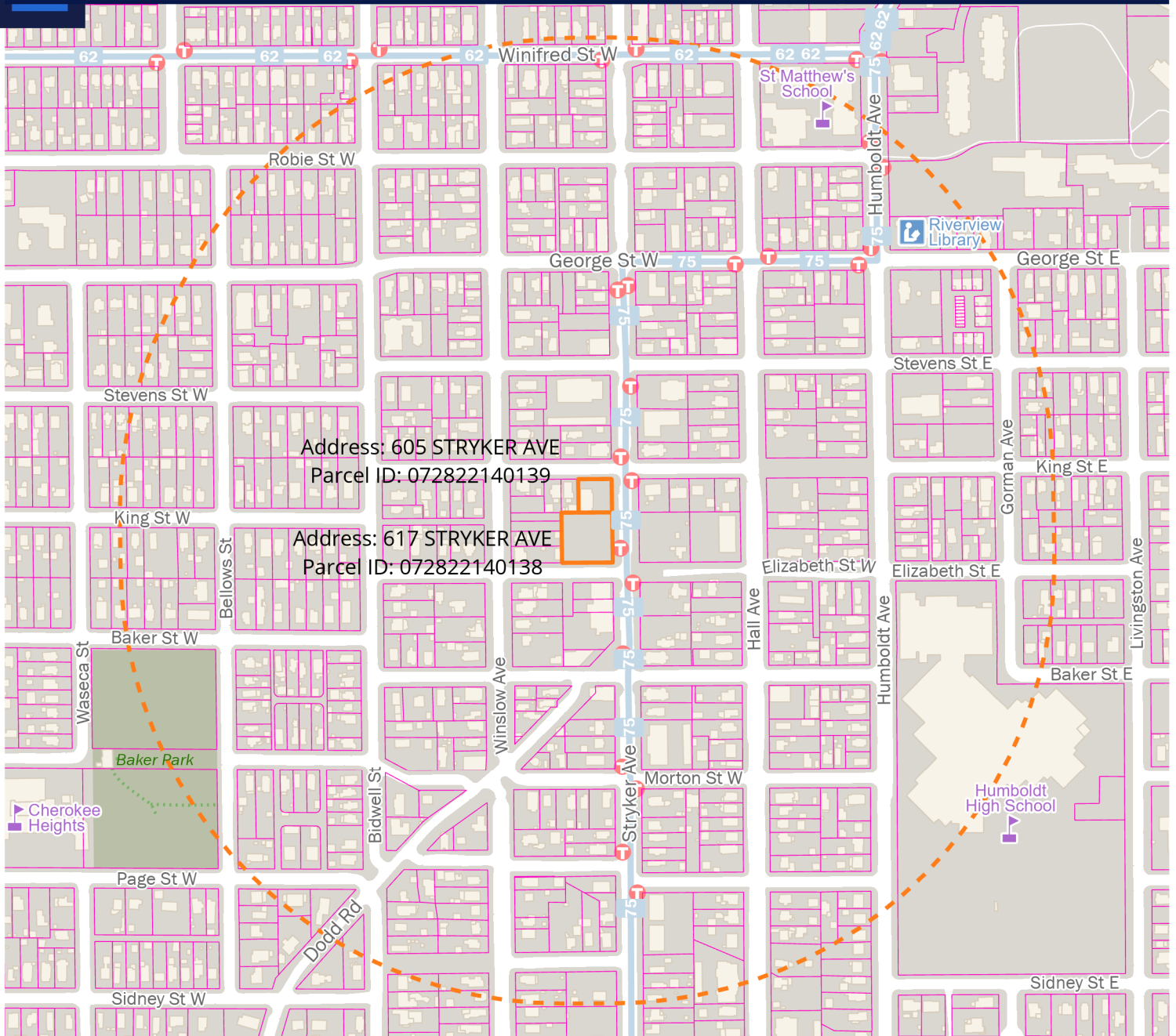


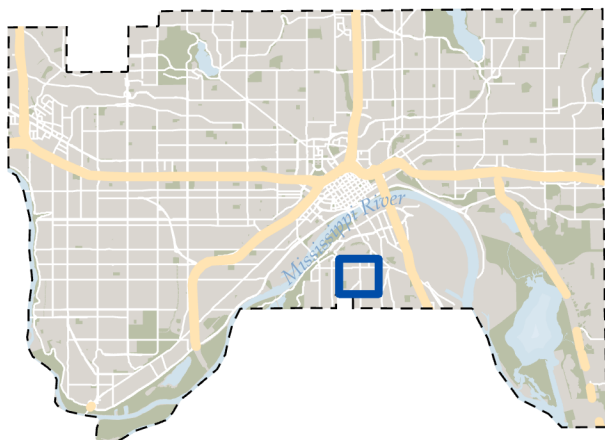






Stryker Senior Housing project (605 & 617 Stryker Avenue)

September 27, 2021



Date: 9/27/2021 9:50 AM Document Path: C:\Users\wadem\OneDrive - City of Saint Paul\Documents - FED-Research & Mapping\Projects\HRA Board Reports Online\2021.09.27 - Stryker Senior Housing project (605 & 617 Stryker Avenue)\1 - GIS Stryker Senior Housing project HRA BR map.aprx



-  Subject parcel
-  Quarter mile buffer
-  Parcel Boundaries
-  Schools
-  Transit stops
-  Transit routes

