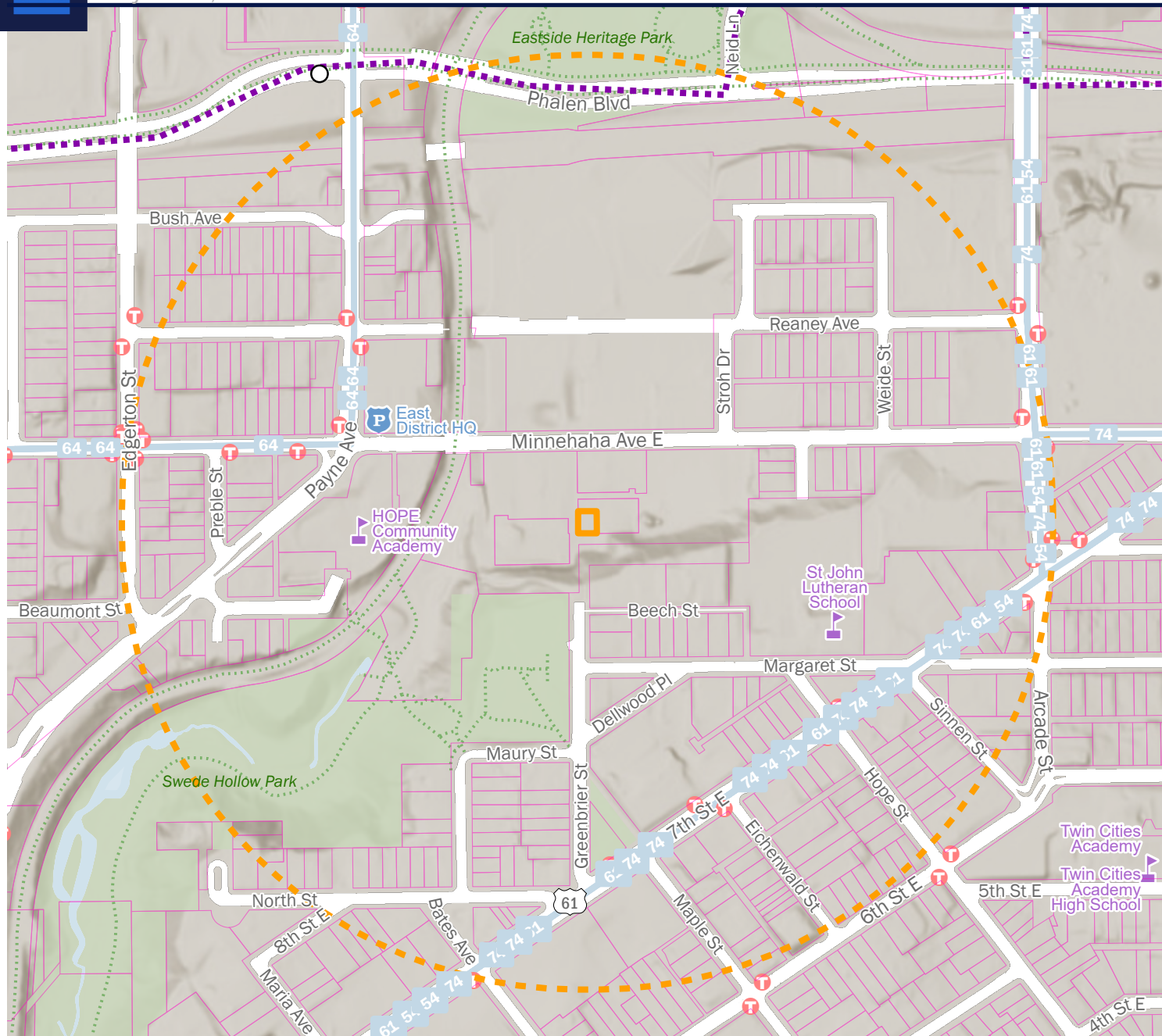


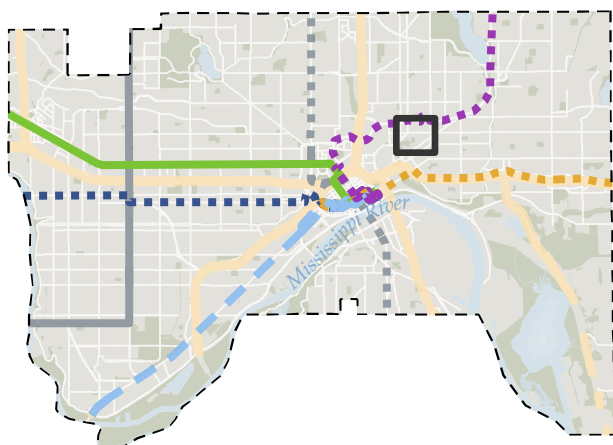


# Temporary Use - 694 Minnehaha - 11 Wells

HRA Board Report Map  
July 13th, 2022

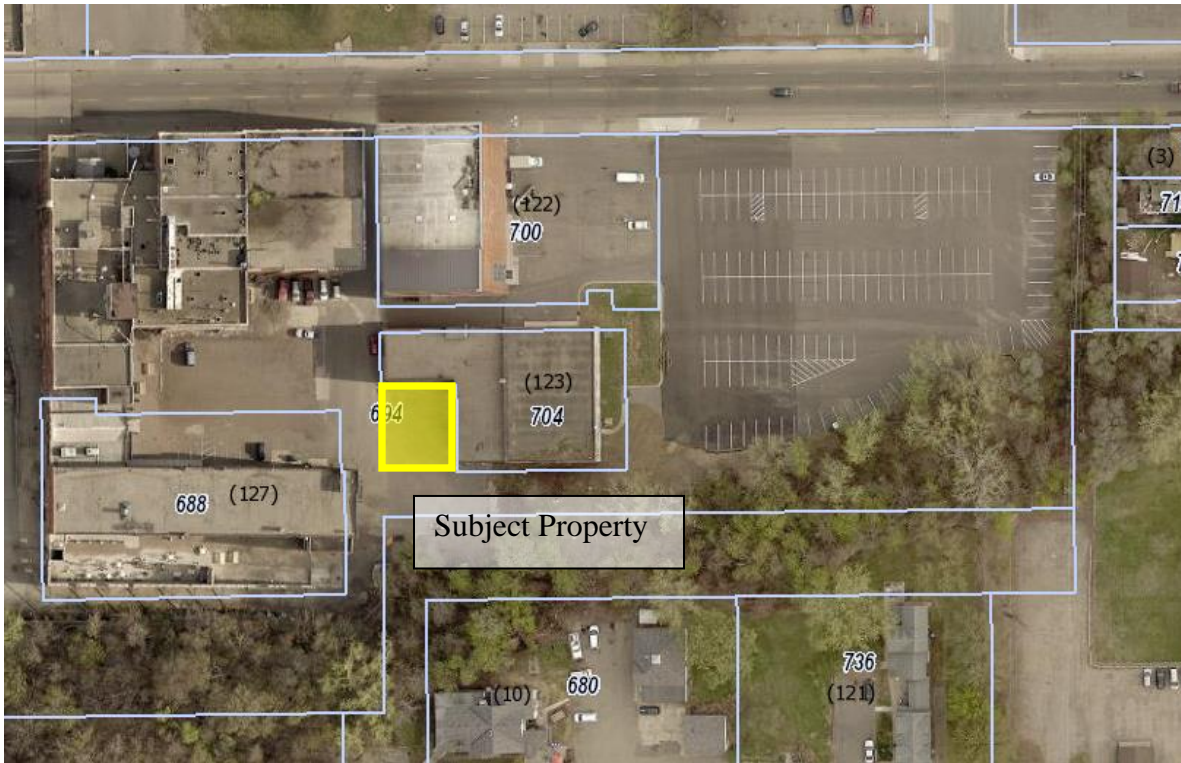


Date: 6/10/2022 9:54 AM Document Path: C:\Users\swelam\OneDrive - City of Saint Paul\Documents - PED-Research & Mapping\Projects\HRA Board Reports\Online\2022\06.09 - Temp Uses - 694 Minnehaha GIS\HRA Board Report Map - 694 Minnehaha.aprx



- Subject Property
- Quarter-Mile Buffer
- Parcel Boundaries
- Schools
- Police Stations
- Transit stops
- Transit routes
- Purple Line
- Transitway Stations





Subject Property, as highlighted in YELLOW. Subject Property includes a 60' by 50' area to the southwest of the 11 Wells Parcel, 704 Minnehaha Ave.



Subject Property, photo taken facing east.