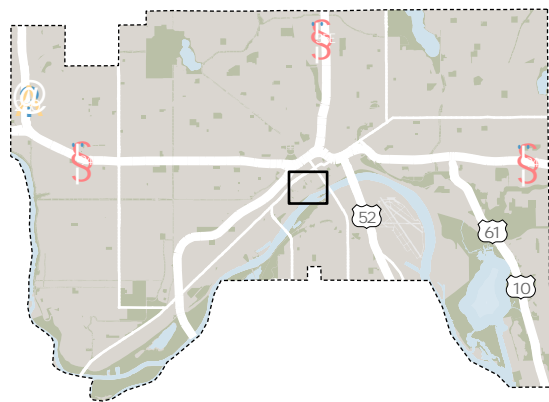
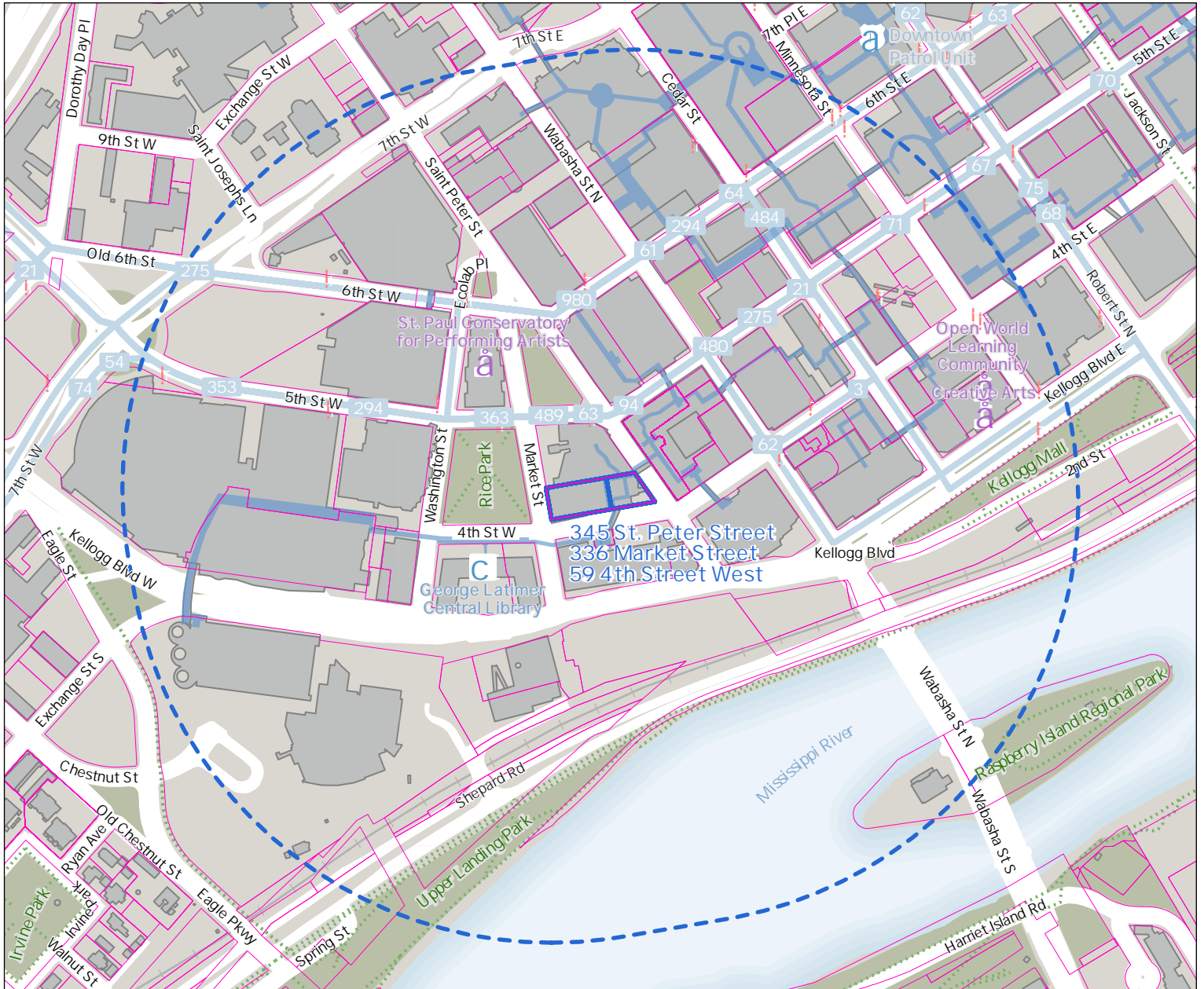
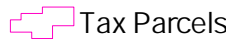

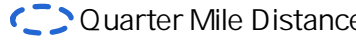








# Landmark Towers, 345 St. Peter Street

HRA Board Report Map • Thursday, September 7, 2023



-  Tax Parcels
-  Subject Property
-  Quarter Mile Distance
-  Fire Stations
-  Library Locations
-  Police Stations
-  Recreation Facilities
-  Schools
-  Trails
-  Transit Routes
-  Transit Stops

DATA CREDITS: St. Paul Enterprise GIS; Parcel Polygons: current Ramsey County data via Minnesota Geospatial Commons; Road and Building Polygons: 2017 Impervious surface dataset, Ramsey County; Water bodies via Minnesota DNR. • LIMITATIONS ON USE: This document was prepared by the Saint Paul Planning and Economic Development Department and is intended to be used for reference and illustrative purposes only. This drawing is not a legally recorded plan, survey, official tax map or engineering schematic and is not intended to be used as such. • DATE: 9/7/2023 2:35 PM • DOCUMENT PATH: C:\Users\37665\City of Saint Paul\PE-D-Research & Mapping - Documents\Projects\HRA Board Reports\2023-09-06 Landmark Towers 345 St. Peter Street for Jules Atangana\4 - GIS\2023-09-06 Landmark Towers 345 St. Peter Street.aprx

