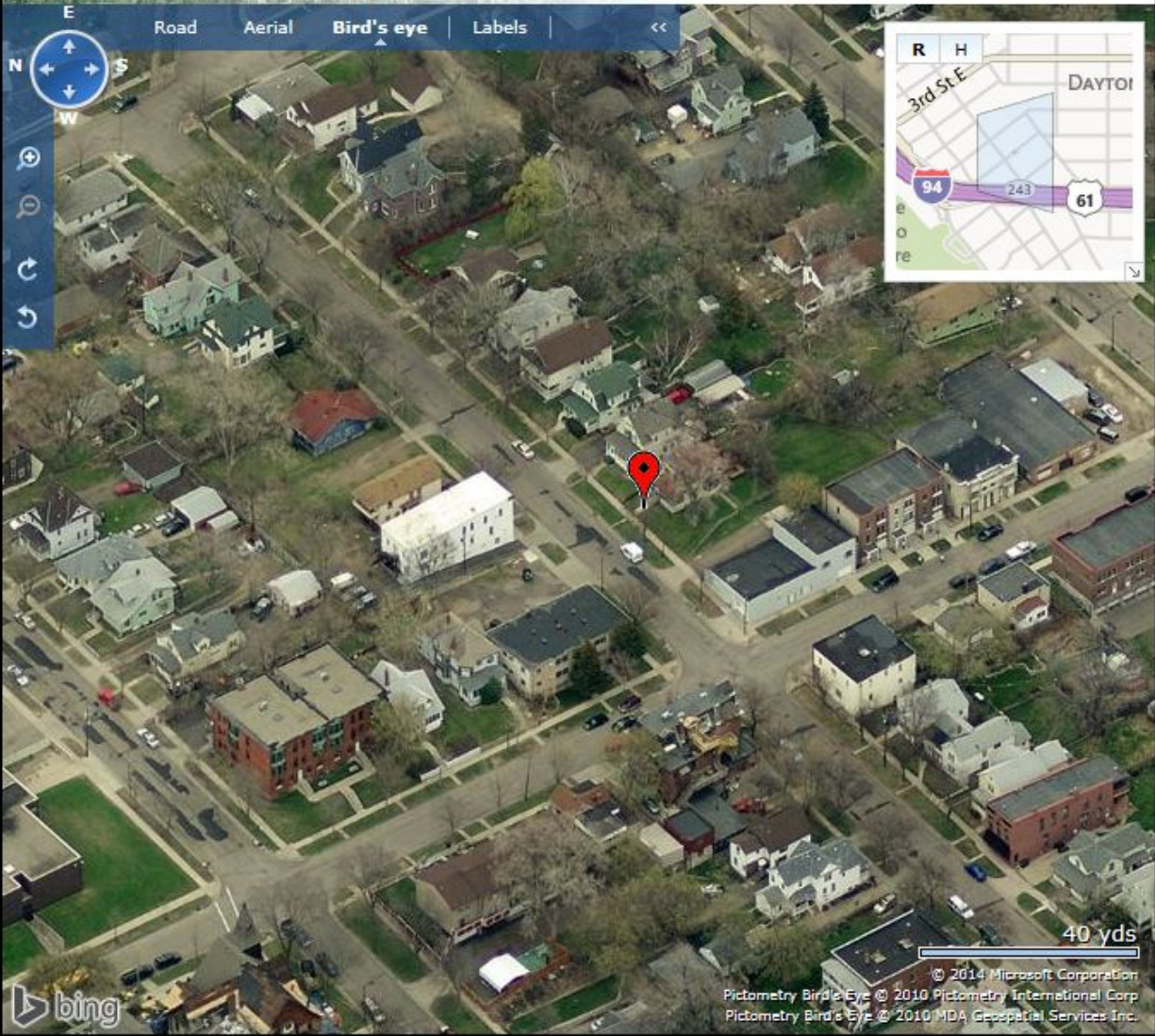


GISmo

GISmo Oblique Photography

Images courtesy of: Microsoft® Virtual Earth™ 2006

Show Dashboard Show Reference Map



bing

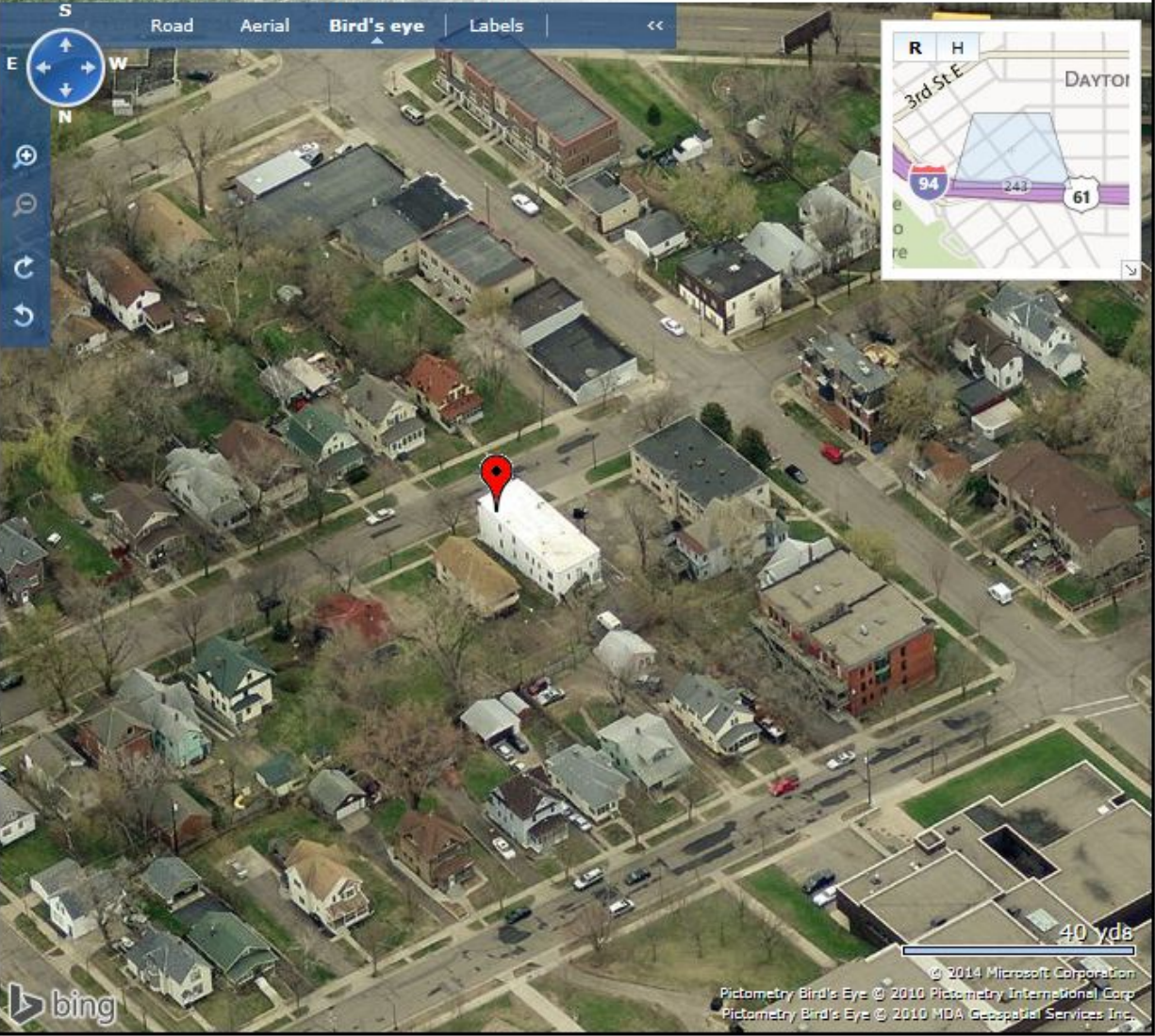
© 2014 Microsoft Corporation
Pictometry Bird's Eye © 2010 Pictometry International Corp
Pictometry Bird's Eye © 2010 MDA Geospatial Services Inc.

GISmo

GISmo Oblique Photography

Images courtesy of: Microsoft® Virtual Earth™ 2006

Show Dashboard Show Reference Map



bing

© 2014 Microsoft Corporation
Pictometry Bird's Eye © 2010 Pictometry International Corp
Pictometry Bird's Eye © 2010 MDA Geospatial Services Inc.

GISmo Oblique Photography
Images courtesy of: Microsoft® Virtual Earth™ 2006

Show Dashboard Show Reference Map

N
Road Aerial **Bird's eye** Labels <<

W E
N
S

3rd St DAYTON
94 243 61

20 yds

© 2014 Microsoft Corporation
Pictometry Bird's Eye © 2010 Pictometry International Corp
Pictometry Bird's Eye © 2010 MDA Geospatial Services Inc.

The image shows a 3D oblique aerial view of a city street. A red location pin is placed on a building. The interface includes a navigation toolbar with a compass, zoom in/out, and refresh buttons. A reference map in the top right shows the current location on a street grid with highways 94, 243, and 61. A scale bar at the bottom right indicates 20 yards. The Bing logo is in the bottom left corner.



GISmo Oblique Photography

Images courtesy of: Microsoft® Virtual Earth™ 2006


Show Dashboard Show Reference Map

GISmo

E
N + S
W +
Road Aerial **Bird's eye** Labels <<



20 yds



© 2014 Microsoft Corporation
Pictometry Bird's Eye © 2010 Pictometry International Corp
Pictometry Bird's Eye © 2010 MDA Geospatial Services Inc.