

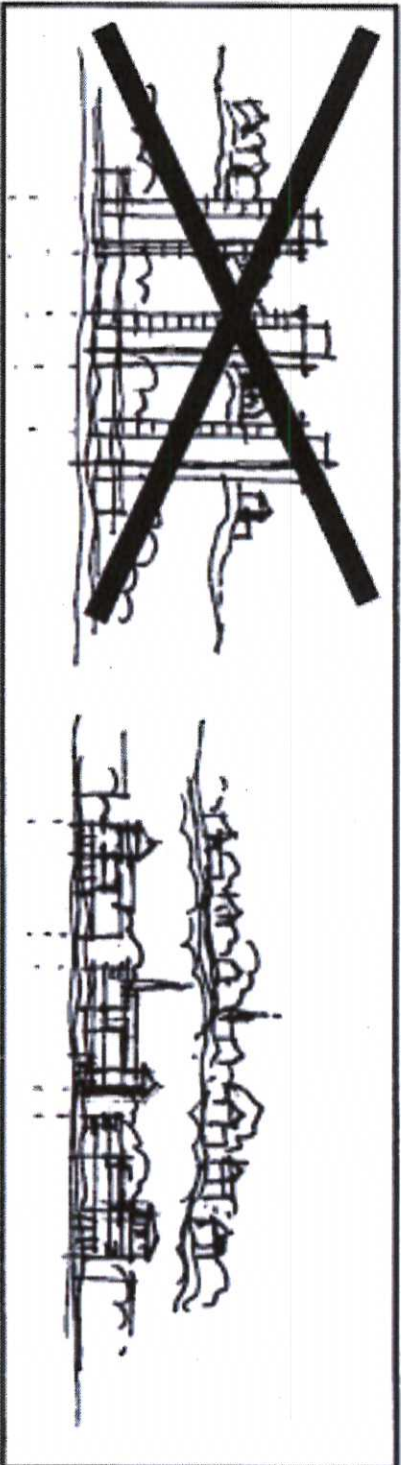
# VIEW FROM FORT SNELLING ROUND TOWER

110' Utility Tower

44' Airport Parking  
Garage



**Figure Y**  
**New building scale**  
**should be sensitive**  
**to topography**




# VIEW FROM MENDOTA BRIDGE

55' Development

44' Airport Parking  
Garage




# VIEW FROM PIKE ISLAND



44' Airport Parking  
Garage

# VIEW FROM WATERGATE MARINA



55' Development

# VIEW FROM RIVER JUST EAST OF HWY 5 BRIDGE

Street Lights

Stop Light

