



# North End Neighborhood, population data

SHOW MARGIN OF ERROR

## Decennial Census

2010

21,659

2020

23,752



Minnesota Compass is a project of Wilder Research

[Contact](#) | [Partners](#) | [Privacy Policy](#)



SIGN UP FOR OUR NEWSLETTER

Email address

SIGN UP

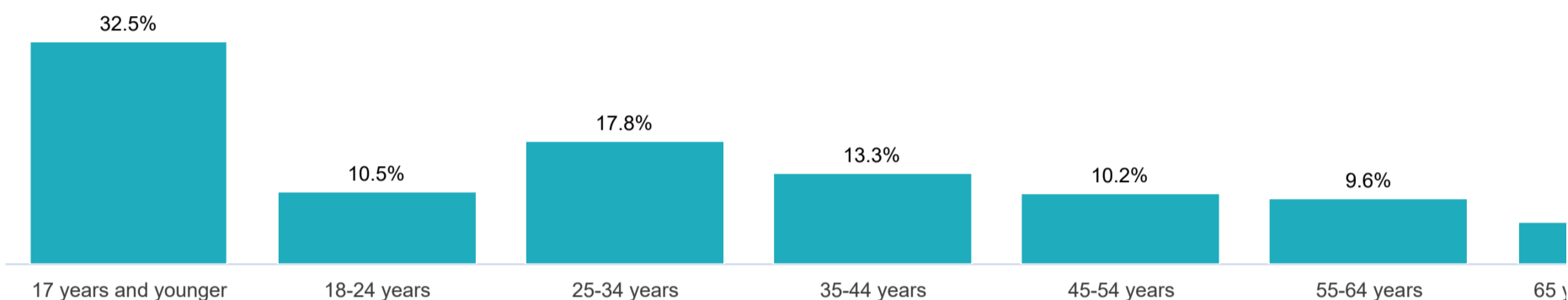
©2022. All rights reserved.

# North End neighborhood, population by age group



## North End Neighborhood, population by age group

2016-2020



[SHOW MARGIN OF ERROR](#)

### Age (2016-2020)

Under 5 years	2,071	8.4%
5-9 years	2,219	9.0%
10-14 years	2,119	8.6%
15-17 years	1,594	6.5%
18-24 years	2,587	10.5%
25-34 years	4,374	17.8%
35-44 years	3,277	13.3%
45-54 years	2,524	10.2%
55-64 years	2,366	9.6%
65-74 years	1,055	4.3%
75-84 years	205	0.8%
85 years and older	237	1.0%



COMPILED by COMPASS 

Minnesota Compass is a project of Wilder Research

[Contact](#) | [Partners](#) | [Privacy Policy](#)



SIGN UP FOR OUR NEWSLETTER

Get Compass updates

» IN UP

# North End neighborhood, population by sex



SHOW MARGIN OF ERROR

## Sex (2016-2020)

Male	12,270	49.8%
Female	12,358	50.2%



Minnesota Compass is a project of Wilder Research

[Contact](#) | [Partners](#) | [Privacy Policy](#)



SIGN UP FOR OUR NEWSLETTER

Email address

SIGN UP

©2022. All rights reserved.



# North End neighborhood, population by race/ethnicity

SHOW MARGIN OF ERROR

## Race & Ethnicity (2016-2020)

White	6,483	26.3%
Of Color	16,989	69.0%
Black or African American alone	6,079	24.7%
American Indian and Alaskan Native alone	suppressed	
Asian or Pacific Islander alone	8,576	34.8%
Other alone	suppressed	
Two or more races alone	1,172	4.8%
Hispanic or Latino (of any race)	2,146	8.7%



Minnesota Compass is a project of Wilder Research

[Contact](#) | [Partners](#) | [Privacy Policy](#)



SIGN UP FOR OUR NEWSLETTER

Email address

SIGN UP

©2022. All rights reserved.

Get Compass updates



# North End neighborhood, population by language

SHOW MARGIN OF ERROR

## Language spoken (2016-2020)

Population (5 years and older)	22,557	100.0%
English only	11,634	51.6%
Language other than English	10,923	48.4%
Speaks English less than "very well"	6,033	26.7%



Minnesota Compass is a project of Wilder Research

[Contact](#) | [Partners](#) | [Privacy Policy](#)



SIGN UP FOR OUR NEWSLETTER

Email address  [SIGN UP](#)

©2022. All rights reserved.



# North End neighborhood, population by disability status

SHOW MARGIN OF ERROR

## Disability status (2016-2020)

Total population for whom disability status is determined

24,544 100.0%

Population with a disability

3,145 12.8%



Minnesota Compass is a project of Wilder Research



[Contact](#) | [Partners](#) | [Privacy Policy](#)

SIGN UP FOR OUR NEWSLETTER

©2022. All rights reserved.

Email address

SIGN UP

# North End neighborhood, population by nativity



SHOW MARGIN OF ERROR

## Nativity (2016-2020)

Foreign-born residents

7,946

32.3%



Minnesota Compass is a project of Wilder Research

[Contact](#) | [Partners](#) | [Privacy Policy](#)



SIGN UP FOR OUR NEWSLETTER

Email address

SIGN UP

©2022. All rights reserved.



# North End neighborhood, population by residency

SHOW MARGIN OF ERROR

## Residence one year ago (2016-2020)

Population (1 year and over in US)	24,179	100.0%
Same residence	19,867	82.2%
Different residence in the U.S.	4,194	17.3%
Different residence outside the U.S.	suppressed	



Minnesota Compass is a project of Wilder Research

[Contact](#) | [Partners](#) | [Privacy Policy](#)



SIGN UP FOR OUR NEWSLETTER

Email address  [SIGN UP](#)

©2022. All rights reserved.

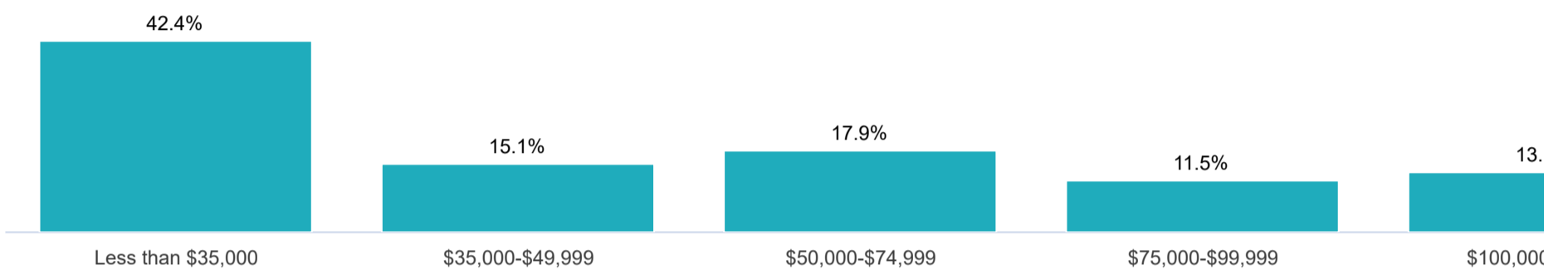


# North End neighborhood, household by income



## North End Neighborhood, households by income (2020 dollars)

2016-2020



[SHOW MARGIN OF ERROR](#)

### Household income (2020 dollars) (2016-2020)

Total households	7,769	100.0%
Less than \$35,000	3,293	42.4%
\$35,000-\$49,999	1,173	15.1%
\$50,000-\$74,999	1,390	17.9%
\$75,000-\$99,999	893	11.5%
\$100,000 or more	1,020	13.1%
Median household income (2020 dollars)	\$ 46,250	100.0%



COMPILED by COMPASS 

Minnesota Compass is a project of Wilder Research

[Contact](#) | [Partners](#) | [Privacy Policy](#)



SIGN UP FOR OUR NEWSLETTER


Email address

[SIGN UP](#)

©2022. All rights reserved.

[Get Compass updates](#)

# North End neighborhood, poverty status



SHOW MARGIN OF ERROR

## Poverty (2016-2020)

All people for whom poverty status is determined	24,391	100.0%
With income below poverty	6,744	27.6%
With income 100-149 of poverty	3,722	15.3%
With income 150-199 of poverty	3,603	14.8%
With income 200 of poverty or higher	10,322	42.3%
17 years and younger (percent of people under age 18)	3,178	40.5%
18-24 (percent of people age 18-24)	621	24.0%
25-34 (percent of people age 25-34)	927	21.2%
35-44 (percent of people age 35-44)	781	23.8%
45-54 (percent of people age 45-54)	472	18.7%
55-64 (percent of people age 55-64)	406	17.2%
18-64 (percent of people 18-64)	3,207	21.2%
65 years and older (percent of people age 65+)	359	25.0%



Minnesota Compass is a project of Wilder Research

[Contact](#) | [Partners](#) | [Privacy Policy](#)



SIGN UP FOR OUR NEWSLETTER

Email address

SIGN UP

©2022. All rights reserved.

Get Compass updates



# North End neighborhood, health coverage among population

SHOW MARGIN OF ERROR

## Health coverage (2016-2020)

Total population age 65 and under for whom health insurance coverage status is determined

23,106 94.1%

Population 65 and under without health insurance coverage

1,534 6.6%



Minnesota Compass is a project of Wilder Research



[Contact](#) | [Partners](#) | [Privacy Policy](#)

SIGN UP FOR OUR NEWSLETTER

©2022. All rights reserved.

Email address

SIGN UP

# North End neighborhood, housing units



[SHOW MARGIN OF ERROR](#)

## Total housing units (2016-2020)

Total housing units 8,333 100.0%

## Owned and Rental Housing (2016-2020)

Vacant housing units (seasonal units included) 564 6.8%

Occupied housing units 7,769 93.2%

Average household size 3.2 100.0%

Owner-occupied 3,420 41.0%

Average household size 3.2 100.0%

Renter-occupied 4,349 52.2%

Average household size 3.2 100.0%

## Year built (2016-2020)

2000 or later 514 6.2%

1970-1999 3,053 36.6%

1940-1969 2,466 29.6%

1939 or earlier 2,300 27.6%



Minnesota Compass is a project of Wilder Research

[Contact](#) | [Partners](#) | [Privacy Policy](#)



**SIGN UP FOR OUR NEWSLETTER**

Email address  [SIGN UP](#)

©2022. All rights reserved.

[Get Compass updates](#)

# North End neighborhood, household data



[SHOW MARGIN OF ERROR](#)

## Households (2016-2020)

Total households 7,769 100.0%

## Households by type (2016-2020)

Family households 4,789 61.6%

    With children under 18 years 3,244 41.8%

    Married-couple family households 2,693 34.7%

        With children under 18 years 1,739 22.4%

    Single-person family households 2,096 27.0%

        With children under 18 years 1,505 19.4%

Nonfamily households 2,980 38.4%

    Householder living alone 2,247 28.9%

        65 years and over 484 6.2%

Households with one or more children under 18 years 3,251 41.8%

Households with one or more people 65 years and over 1,212 15.6%

## Year householder moved into unit (2016-2020)

Moved in 2010 or later 5,336 68.7%

Moved in 2000-2009 1,253 16.1%

Moved in 1990-1999 595 7.7%

Moved in 1989 or earlier 585 7.5%



Minnesota Compass is a project of Wilder Research

[Contact](#) | [Partners](#) | [Privacy Policy](#)



**SIGN UP FOR OUR NEWSLETTER**

Email address

**SIGN UP**

©2022. All rights reserved.

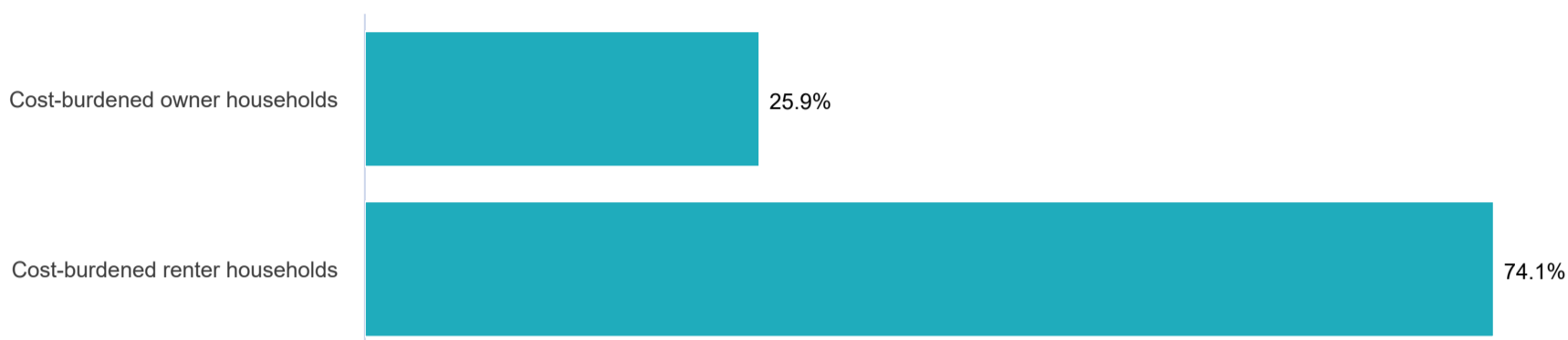
[Get Compass updates](#)

# North End neighborhood, cost-burdened households by type



## North End Neighborhood, cost-burdened households by type

2016-2020



[SHOW MARGIN OF ERROR](#)

### Cost-burdened households (2016-2020)

All households for which cost burden is calculated	7,601	100.0%
Cost-burdened households	3,483	45.8%
Owner households for which cost burden is calculated	3,401	100.0%
Cost-burdened owner households	901	26.5%
Renter households for which cost burden is calculated	4,200	100.0%
Cost-burdened renter households	2,582	61.5%

### Rent paid (2016-2020)

Households paying rent	4,236	100.0%
Median rent paid (2020 dollars)	\$ 828	100.0%



Minnesota Compass is a project of Wilder Research

[Contact](#) | [Partners](#) | [Privacy Policy](#)



SIGN UP FOR OUR NEWSLETTER

Email address

[SIGN UP](#)

©2022. All rights reserved.

[Get Compass updates](#)

# North End neighborhood, transportation data



[SHOW MARGIN OF ERROR](#)

## Vehicles per household (2016-2020)

No vehicles	1,325	17.1%
1 vehicle available	3,049	39.2%
2 vehicles available	2,284	29.4%
3 or more vehicles available	1,111	14.3%

## Transportation to work (2016-2020)

Workers (16 years and older)	10,271	100.0%
Car, truck, or van (including passengers)	8,267	80.5%
Public transportation	943	9.2%
Walked, biked, worked at home, or other	1,061	10.3%

## Travel time to work (2016-2020)

Total workers age 16+ (not home based)	9,493	100.0%
Less than 10 minutes	726	7.6%
10-19 minutes	3,030	31.9%
20-29 minutes	2,706	28.5%
30 minutes or longer	3,031	31.9%



Minnesota Compass is a project of Wilder Research

[Contact](#) | [Partners](#) | [Privacy Policy](#)



**SIGN UP FOR OUR NEWSLETTER**

Email address

**SIGN UP**

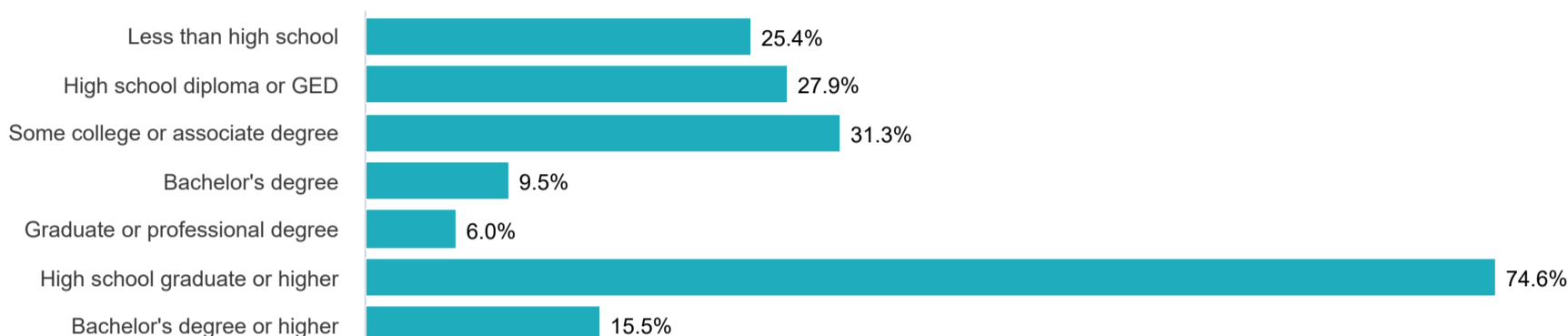
©2022. All rights reserved.

[Get Compass updates](#)

# North End neighborhood, educational attainment among adults



North End Neighborhood, educational attainment among adults 25 and older  
2016-2020



[SHOW MARGIN OF ERROR](#)

## Educational attainment (2016-2020)

Population (25 years and older)	14,038	100.0%
Less than high school	3,561	25.4%
High school diploma or GED	3,912	27.9%
Some college or associate's degree	4,391	31.3%
Bachelor's Degree	1,336	9.5%
Graduate or professional degree	838	6.0%
High school graduate or higher	10,477	74.6%
Bachelor's degree or higher	2,174	15.5%



Minnesota Compass is a project of Wilder Research

[Contact](#) | [Partners](#) | [Privacy Policy](#)



SIGN UP FOR OUR NEWSLETTER

Email address

[SIGN UP](#)

©2022. All rights reserved.

[Get Compass updates](#)



# North End neighborhood, workforce data


[SHOW MARGIN OF ERROR](#)

## Working Adults (2016-2020)

Total civilian non-institutionalized population, age 18-64	15,115	100.0%
Working age adults who are employed	10,268	67.9%
Civilian labor force	11,077	100.0%
Unemployed	809	7.3%

## Total employed workers (LEHD) (2019)

Total employed workers	10,628	100.0%
------------------------	--------	--------

## Worker age (2019)

Age 29 or younger	3,351	31.5%
Age 30 to 54	5,631	53.0%
Age 55 or older	1,646	15.5%

## Workers by earnings (2019)

\$15,000 per year or less	2,770	26.1%
\$15,001 to \$39,999 per year	4,307	40.5%
\$40,000 or more per year	3,551	33.4%

## Workers by industry of employment (2019)

Accommodation and food services	938	8.8%
Administration & support, waste management, and remediation	suppressed	
Agriculture, forestry, fishing and hunting	857	8.1%
Arts, entertainment, and recreation	221	2.1%
Construction	266	2.5%
Educational services	758	7.1%
Finance and insurance	380	3.6%
Health care and social assistance	2,623	24.7%
Information	128	1.2%
Management of companies and enterprises	284	2.7%
Manufacturing	1,211	11.4%
Mining, quarrying, and oil and gas extraction	suppressed	
Other services (excluding public administration)	395	3.7%
Professional, scientific, and technical services	473	4.5%
Public administration	371	3.5%

Real estate and rental and leasing	Email address	%
Retail trade	<b>SIGN UP</b>	%
Transportation and warehousing	326	3.1%
Utilities	suppressed	
Wholesale trade	386	3.6%

**Workers by race (2019)**

White alone	4,908	46.2%
Black or African American alone	2,390	22.5%
American Indian or Alaska Native alone	104	1.0%
Asian alone	2,836	26.7%
Native Hawaiian or Other Pacific Islander alone	12	0.1%
Two or more race groups	378	3.6%
Hispanic or Latino (of any race)	874	8.2%

**Workers by educational attainment (2019)**

Less than high school	1,037	9.8%
High school or equivalent, no college	1,832	17.2%
Some college or associate degree	2,184	20.5%
Bachelor's degree or advanced degree	2,224	20.9%



Minnesota Compass is a project of Wilder Research

[Contact](#) | [Partners](#) | [Privacy Policy](#)



**SIGN UP FOR OUR NEWSLETTER**

Email address **SIGN UP**

©2022. All rights reserved.

**Get Compass updates**