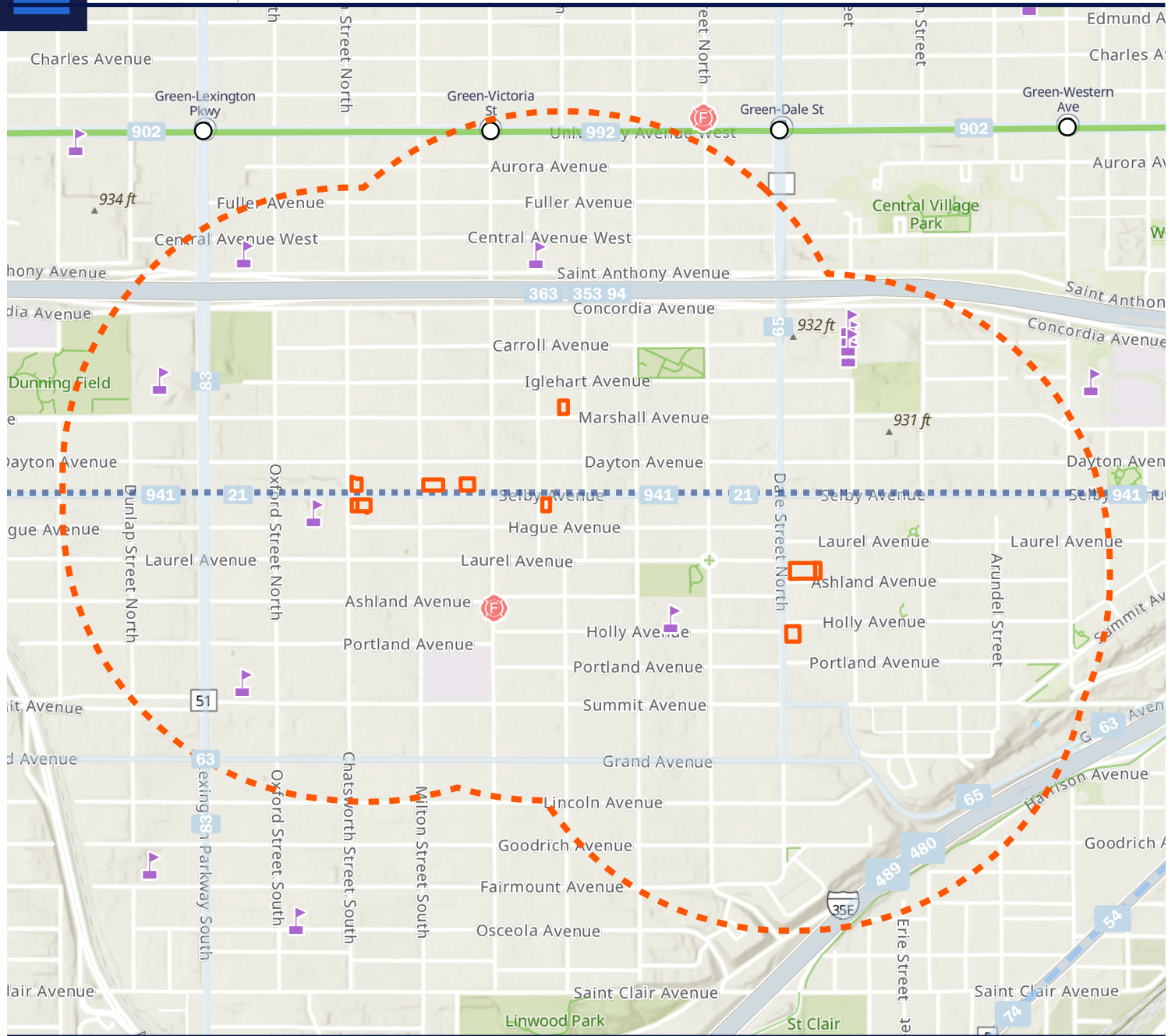




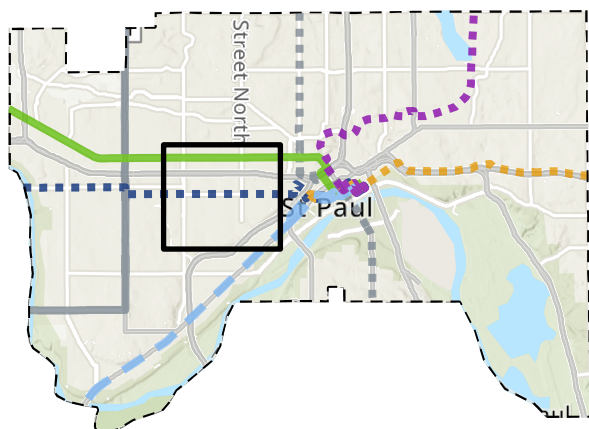
Selby Wilkins

HRA Board Report Map









October 13, 2022



Date: 10/13/2022 10:15 AM Document Path: C:\Users\wardem\OneDrive - City of Saint Paul\Documents - PEP\Research & Mapping\Projects\HRA Board Reports\Online\2022\10.11 - Selby Wilkins GIS\HRA Board Report Map - Selby Wilkins.aprx



 Subject Parcels
 1/2-Mile Distance

-  Schools
-  Fire Stations
-  Transit routes
-  B Line aBRT
-  Green Line
-  Riverview
-  Transitway Stations
-  Trails

