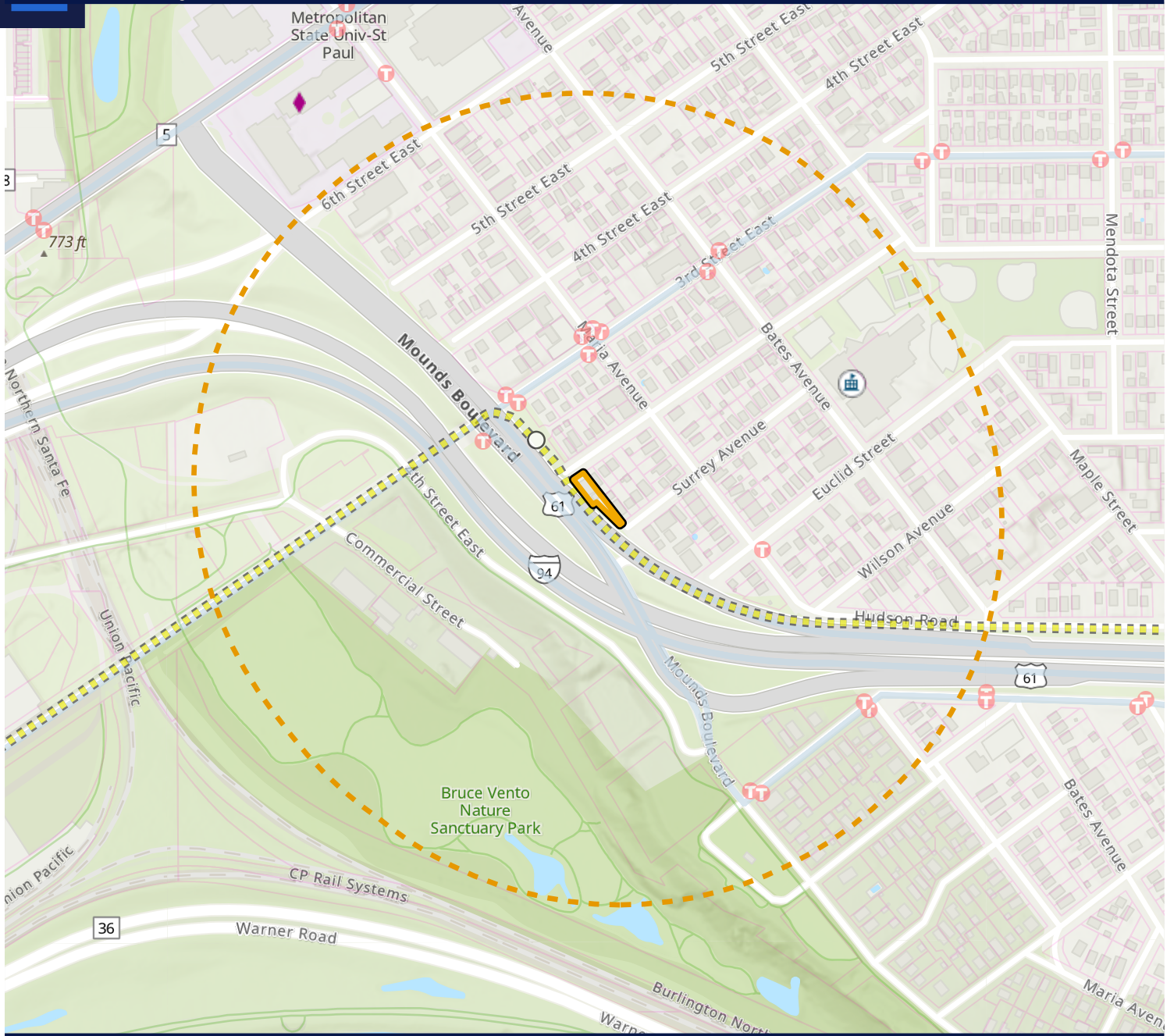




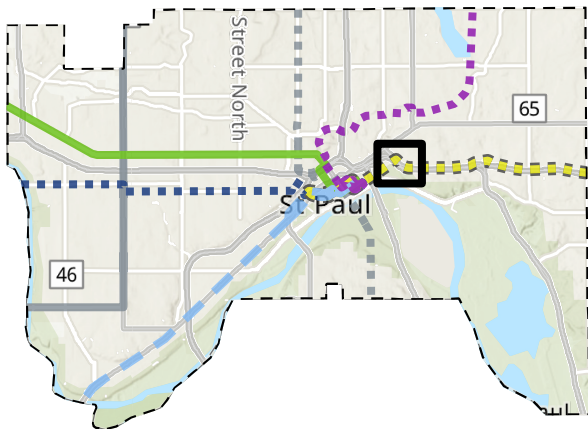
# Condemnation Parcel - 652 Conway Street










HRA Board Report Map

January 3, 2023



Date: 1/3/2023 12:50 PM, Document Path: C:\Users\swaldm\OneDrive - City of Saint Paul\Documents - PPD\Research & Mapping\Projects\HRA Board Reports\GIS\HRA Board Report Map - Condemnation Parcels.aprx



	652 Conway Street		Public schools
	Quarter-Mile Distance		Postsecondary education
			Bus stops
			Bus routes
			Gold Line
			Transitway Stations
			Trails

0 245 490 980 US Feet 