

File #22-125-806 Existing Land Use
Appeal of Chad Cutshall

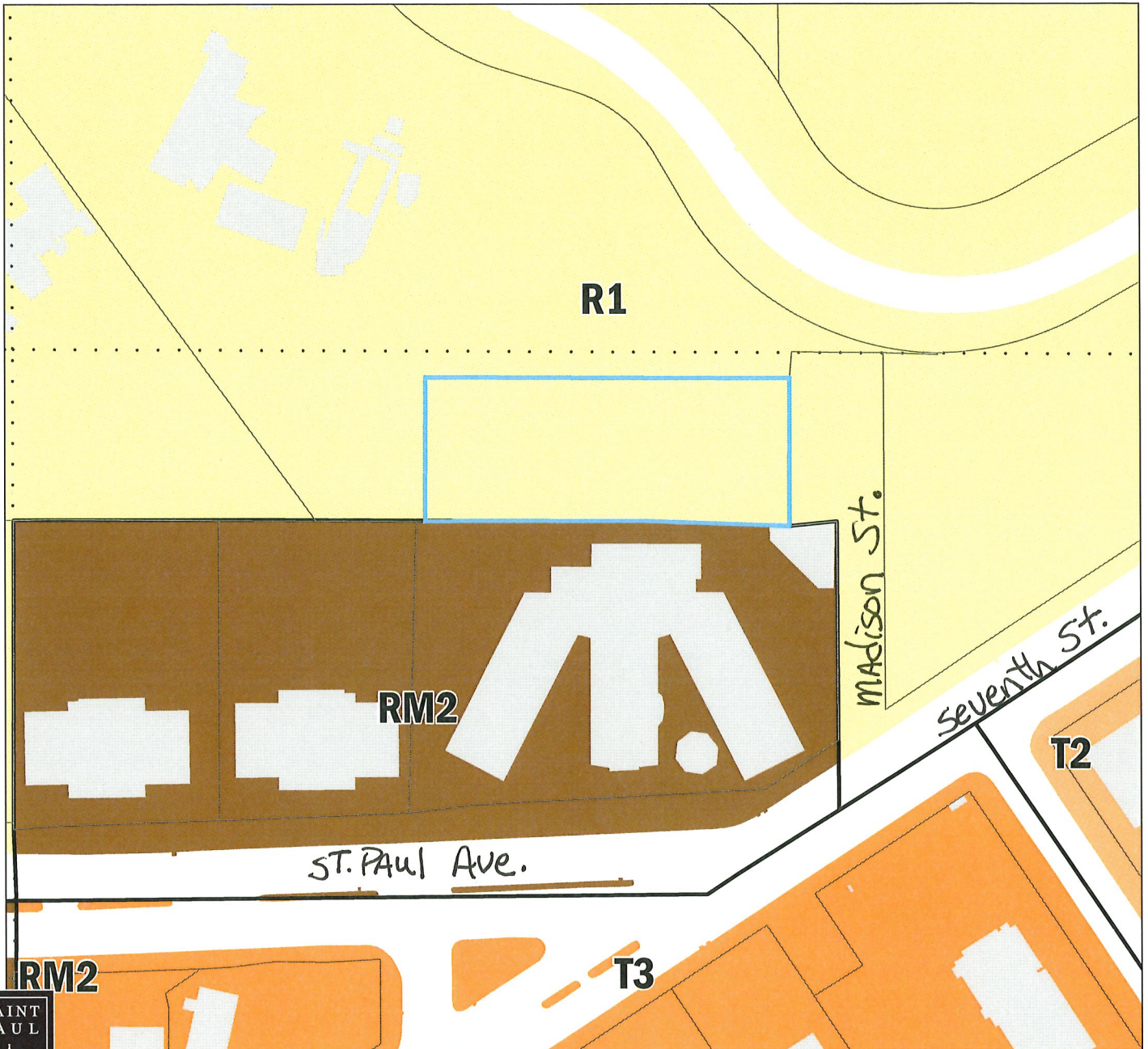
Application Type: Appeal
 Application Date: December 19, 2022
 Planning District: 15



This document was prepared by the Saint Paul Planning and Economic Development Department and is intended to be used for reference and illustrative purposes only. This drawing is not a legally recorded plan, survey, official tax map or engineering schematic and is not intended to be used as such. Data sources: City of Saint Paul, Ramsey County, Metropolitan Council, State of Minnesota.

Subject Parcel(s) Outlined in Blue

- | | | | |
|---------------------------|-----------------------------|--------------------------------|---------------|
| Subject Parcel(s) | Single Family Attached | Mixed Use Commercial and Other | Major Highway |
| ParcelPoly | Multifamily | Industrial and Utility | Railway |
| Farmstead | Office | Extractive | Airport |
| Seasonal/Vacation | Retail and Other Commercial | Institutional | Agricultural |
| Single Family Detached | Mixed Use Residential | Park, Recreational or Preserve | Undeveloped |
| Manufactured Housing Park | Mixed Use Industrial | Golf Course | Water |



File #22-125-806 Zoning Map Appeal of Chad Cutshall

Application Type: Appeal
 Application Date: December 19, 2022
 Planning District: 15



This document was prepared by the Saint Paul Planning and Economic Development Department and is intended to be used for reference and illustrative purposes only. This drawing is not a legally recorded plan, survey, official tax map or engineering schematic and is not intended to be used as such. Data sources: City of Saint Paul, Ramsey County, Metropolitan Council, State of Minnesota.

Subject Parcel(s) Outlined in Blue

Subject Parcel(s)	RM2 Multiple-Family	BC Community Business (converted)	F1 River Residential
ParcelPoly	RM3 Multiple-Family	B2 Community Business	F2 Residential Low
RL One-Family Large Lot	T1 Traditional Neighborhood	B3 General Business	F3 Residential Mid
R1 One-Family	T2 Traditional Neighborhood	B4 Central Business	F4 Residential High
R2 One-Family	T3 Traditional Neighborhood	B5 Central Business Service	F5 Business
R3 One-Family	T3M T3 with Master Plan	IT Transitional Industrial	F6 Gateway
R4 One-Family	T4 Traditional Neighborhood	ITM IT with Master Plan	VP Vehicular Parking
RT1 Two-Family	T4M T4 with Master Plan	I1 Light Industrial	PD Planned Development
RT2 Townhouse	OS Office-Service	I2 General Industrial	CA Capitol Area Jurisdiction
RM1 Multiple-Family	B1 Local Business	I3 Restricted Industrial	





Source: Esri, Maxar, Earthstar Geographics, and the GIS User Community



File #22-125-806 Aerial Map Appeal of Chad Cutshall

Application Type: Appeal
Application Date: December 19, 2022
Planning District: 15

Subject Parcel(s) Outlined in Blue

-  Subject Parcel(s)
-  ParcelPoly



This document was prepared by the Saint Paul Planning and Economic Development Department and is intended to be used for reference and illustrative purposes only. This drawing is not a legally recorded plan, survey, official tax map or engineering schematic and is not intended to be used as such. Data sources: City of Saint Paul, Ramsey County, Metropolitan Council, State of Minnesota.