



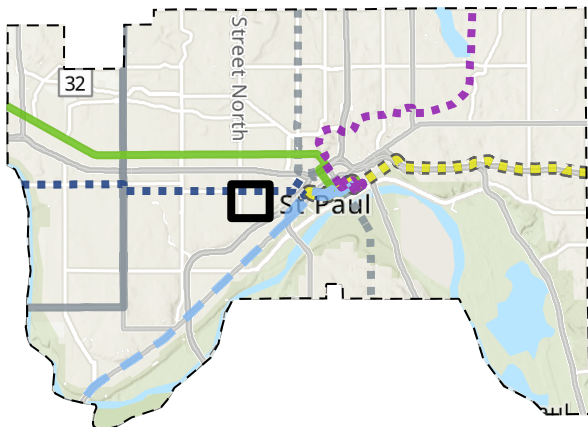
Ashland Apartments - 532 Ashland Avenue








HRA Board Report Map

February 23, 2023



Date: 2/23/2023 12:58 PM Document Path: C:\Users\wladem\City of Saint Paul\VED\Research & Mapping\Documents\Projects\HRA Board Reports\Online\2023\02-23 - Ashland Apartments - 532 Ashland Avenue GIS\HRA Board Report Map - Ashland Apartments.aprx



-  Subject Property
-  Quarter-Mile Distance
-  City Boundary
-  Bus stops
-  Bus routes
-  B Line
-  Trails